

RESOLUTION 101 - 2023
ACT 123 - 2023

**HONORABLE BOARD OF LEGISLATORS
THE COUNTY OF WESTCHESTER**

Your Committee is in receipt of a transmittal from the County Executive in which the County Executive states that the Commissioner of Environmental Facilities has advised him that the Town of Harrison (the "Town") has requested, pursuant to the attached Resolutions of the Town, that the Mamaroneck Valley Sanitary Sewer District (the "District") be modified to remove four (4) parcels of property more particularly described by street address and tax map designation as: 1 Mittman Road, Block 592, Lot 52; 2 Mittman Road, Block 592, Lot 51; 3 Mittman Road, Block 592, Lot 9; and 4 Mittman Road, Block 592, Lot 53 (the "Parcels"), from the District. The removal of the Parcels from the District is being requested because the Parcels are not serviced by sanitary sewers and it is not anticipated that sanitary sewers will be constructed for these Parcels in the foreseeable future.

Your Committee is informed that the attached Feasibility Report prepared by the Department of Environmental Facilities ("Feasibility Report") dated April 28, 2023 indicates that the proposed removal of the Parcels represents a net decrease of 0.0282% to the Equalized Full Value of the District. Therefore, the removal of the Parcels will not cause significant changes in the tax rate of the District.

According to the Department of Environmental Facilities, the proposal to remove the Parcels is feasible because: (1) the proposed changes were requested by the Town; (2) the subject changes require no engineering modifications to the District facilities and there is no impact on the County facilities because the Parcels were never connected to the sewerage system; (3) the subject changes remove from ad valorem taxation properties that have not benefited and foreseeably will not benefit from connection to District facilities based on information received from the Towns; (4) the subject changes free reserve capacity at the District treatment plant for future enlargement of the District from surrounding areas without the capital costs of expanding treatment facilities; (5) the subject Parcels, once removed from the District, will be required to petition the County to re-enter the District and the County is not obligated to reserve any capacity for these Parcels once they have been removed; and (6) the subject Parcels were reviewed by the Westchester County Health Department.

Your Committee notes that Chapter 237.131 of the County Administrative Code authorizes the Board of Legislators (the “Board”) to alter or change the sewer districts. However, the Board may only alter or change the districts after a public hearing is held thereon by the Board, upon notice thereof given by publication in such manner and for such time as the Board shall direct. Therefore, attached hereto is a Resolution which will authorize Legal Notice for the public hearing as required by the Administrative Code.

Your Committee is advised that the removal of the Parcels would constitute an Unlisted Action under the State Environmental Quality Review Act and its implementing regulations 6 NYCRR, Part 617 (“SEQR”), which requires an appropriate environmental review. Your Committee has carefully considered the proposed legislation. It has reviewed the attached Short Environmental Assessment Form (EAF) and the criteria contained in Section 617.7 of Title 6 of the New York State Code of Rules and Regulations, the SEQR regulations, to identify the relevant areas of environmental concern. For the reasons set forth in the attached EAF, your Committee believes that the proposed action will not have any significant adverse impact on the environment and urges your Honorable Board to adopt the annexed resolution by which this Board would issue a Negative Declaration for this proposed action.

Based on the above facts, the Feasibility Report prepared by the Department of Environmental Facilities and the review by the Planning Department, your Committee concurs with the recommendation of the County Executive and recommends your Honorable Board adopt the annexed Resolution which will authorize Legal Notice for the public hearing which is required by the Administrative Code in such matters, and, after such hearing, urges your Honorable Board to adopt the annexed Act which accomplishes the removal of said Parcels from the District. It should be noted that a vote of not less than a majority of the voting strength of the Board of Legislators is required to pass this Act.

Dated: June 20, 2023

White Plains, New York

Callin Park
Doris L. Tubitt
Lynn Bell John
Sally
and Ann
Nancy & Ben
Vedat Jasli

Budget & Appropriations

Callin Park
Doris L. Tubitt
Sally
Nancy & Ben
Vedat Jasli

Public Works &
Transportation

Callin Park
Doris L. Tubitt
Lynn Bell John
Sally
and Ann
Nancy & Ben
Vedat Jasli

Environment, Energy
& Climate

COMMITTEE ON

FISCAL IMPACT STATEMENT

SUBJECT: 1-4 Mittman Road, Mamaroneck SSD, Mt. Pleasant

NO FISCAL IMPACT PROJECTED

OPERATING BUDGET IMPACT

To Be Completed by Submitting Department and Reviewed by Budget

SECTION A - FUND

GENERAL FUND

AIRPORT FUND

SPECIAL DISTRICTS FUND

SECTION B - EXPENSES AND REVENUES

Total Current Year Expense \$ _____ -

Total Current Year Revenue \$ _____ -

Source of Funds (check one): Current Appropriations Transfer of Existing Appropriations

Additional Appropriations

Other (explain)

Identify Accounts: _____

Potential Related Operating Budget Expenses: Annual Amount \$ _____ -

Describe: None. Parcel is not connected to public sanitary sewer.

Potential Related Operating Budget Revenues: Annual Amount \$ _____ -

Describe: Parcel represents 0.0282% of the Full Equalized Value of the Blind Brook SSD

Anticipated Savings to County and/or Impact on Department Operations:

Current Year: _____

Next Four Years: _____

Prepared by: CJ Gelardo, P.E.

Title: Associate Engineer

Department: Environmental Facilities

Date: April 28, 2023

WJ
Reviewed By: _____

[Signature]
Budget Director

Date: 5/31/23

September 20, 2022

V - - 2022 - - 089

APPROVAL TO WITHDRAW BLOCK 592. LOT 52
FROM WESTCHESTER SEWER DISTRICT

On motion of Trustee Evangelista, seconded by Trustee Brown.

it was,

RESOLVED to accept the request by, Town Engineer, Michael J. Amodeo, on behalf of the homeowner, to remove Block 592, Lot 52 also known as 1 Mittman Road, Rye NY, 10580 from the Westchester County Sewer District.

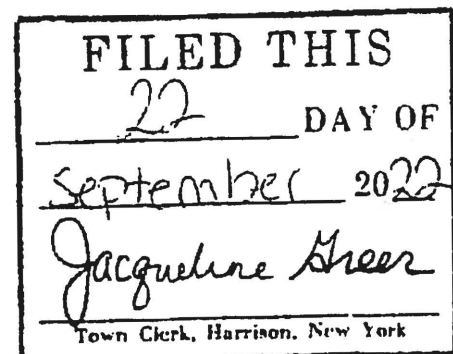
FURTHER RESOLVED to forward a copy of this Resolution to the Town Engineer and the Law Department.

Adopted by the following vote:

AYES: Trustees Brown, Sciliano, Leader and Evangelista
Mayor Dionisio

NAYS: None

ABSENT: None



September 20, 2022

V - - 2022 - - 090

APPROVAL TO WITHDRAW BLOCK 592, LOT 51
FROM WESTCHESTER SEWER DISTRICT

On motion of Trustee Evangelista, seconded by Trustee Brown.

it was.

RESOLVED to accept the request by, Town Engineer, Michael J. Amodeo, on behalf of the homeowner, to remove Block 592, Lot 51 also known as 2 Mittman Road, Rye NY, 10580 from the Westchester County Sewer District.

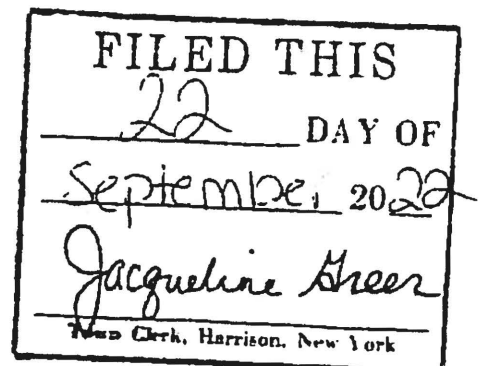
FURTHER RESOLVED to forward a copy of this Resolution to the Town Engineer and the Law Department.

Adopted by the following vote:

AYES: Trustees Brown, Sciliano, Leader and Evangelista
Mayor Dionisio

NAYS: None

ABSENT: None



September 20, 2022

V - - 2022 - - 091

APPROVAL TO WITHDRAW BLOCK 592. LOT 9
FROM WESTCHESTER SEWER DISTRICT

On motion of Trustee Evangelista. seconded by Trustee Brown.

it was,

RESOLVED to accept the request by. Town Engineer. Michael J. Amodeo. on behalf of the homeowner, to remove Block 592. Lot 9 also known as 3 Mittman Road, Rye NY. 10580 from the Westchester County Sewer District.

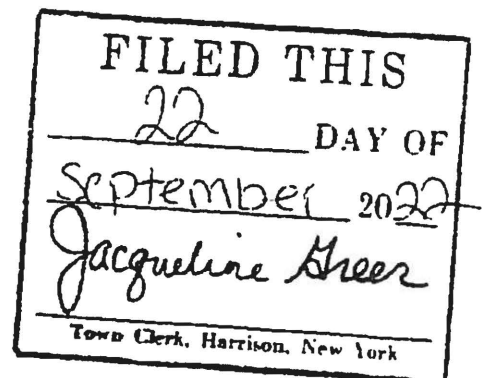
FURTHER RESOLVED to forward a copy of this Resolution to the Town Engineer and the Law Department.

Adopted by the following vote:

AYES: Trustees Brown. Sciliano, Leader and Evangelista
Mayor Dionisio

NAYS: None

ABSENT: None



September 20, 2022

V - - 2022 - - 092

APPROVAL TO WITHDRAW BLOCK 592. LOT53
FROM WESTCHESTER SEWER DISTRICT

On motion of Trustee Evangelista, seconded by Trustee Brown.

it was,

RESOLVED to accept the request by, Town Engineer, Michael J. Amodeo, on behalf of the homeowner, to remove Block 592, Lot 53 also known as 4 Mittman Road, Rye NY. 10580 from the Westchester County Sewer District.

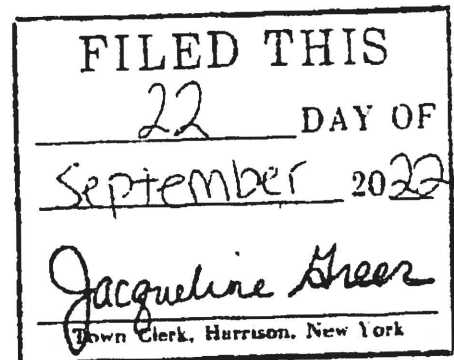
FURTHER RESOLVED to forward a copy of this Resolution to the Town Engineer and the Law Department.

Adopted by the following vote:

AYES: Trustees Brown, Sciliano, Leader and Evangelista
Mayor Dionisio

NAYS: None

ABSENT: None



COUNTY OF WESTCHESTER

DEPARTMENT OF ENVIRONMENTAL FACILITIES

April 28, 2023

FEASIBILITY REPORT
IN THE MATTER OF

THE REMOVAL OF CERTAIN PARCELS

IN THE

MAMARONECK VALLEY SANITARY SEWER DISTRICT

TOWN OF HARRISON

ckj



Vincent Kopicki, P.E.
Commissioner
Environmental Facilities

The Town of Harrison has petitioned that four (4) properties currently included in the Mamaroneck Valley Sanitary Sewer District be removed from the Mamaroneck Valley Sewer District.

A. The identification of the properties presently within the Mamaroneck Valley Sanitary Sewer District and to be removed are contained in the attached Town Resolutions of the Town of Harrison, as prepared by the Harrison Town Clerk. The properties to be removed are listed in Section C. Table of Properties to be Removed.

B. EFFECT ON SEWER DISTRICT TAX RATE:

Full Equalized Valuations, which are assessed values adjusted for equalization rates, form the basis on which the sewer district tax levies are apportioned by the County Board of Legislators. The following are the full equalized valuations in the 2022 levy pertinent to the subject parcels:

Full Value of Mamaroneck District

<u>CITIES/TOWNS</u>	<u>ASSESSED VALUES</u>	<u>EQ. PERCENT</u>	<u>FULL EQ. VALUE</u>
Harrison	\$ 111,505,150	1.42%	\$7,852,475,352
Mamaroneck	\$ 7,230,699,898	100.0%	\$7,230,699,898
New Rochelle	\$ 32,886,960	2.34%	\$1,405,425,641
North Castle	\$ 275,700	2.24%	\$ 12,308,036
Rye (City)	\$ 19,837,916	1.66%	\$1,195,055,181
Rye (Town)	\$ 1,876,754,867	100.0%	\$1,876,754,867
Scarsdale	\$ 3,361,609,424	100.0%	\$3,361,609,424
White Plains	\$ 171,561,607	2.66%	\$6,449,684,473
TOTAL:			\$29,384,012,873
(TOWN OF HARRISON)			
Total Value Removed:			<u>(-8,281,690)</u>
TOTAL FULL VALUE OF DISTRICT AS AMENDED:			\$29,375,731,183*

*Represents a 0.0282% decrease in the FEV of the District

C. Table of Properties to be Removed

Town	Address	Section	Block	lot
Harrison	1 Mittman Road	N/A	592	52
Harrison	2 Mittman Road	N/A	592	51
Harrison	3 Mittman Road	N/A	592	9
Harrison	4 Mittman Road	N/A	592	53

D. Summary and Recommendations

The proposal to remove certain parcels in the Mamaroneck Valley Sanitary Sewer Districts is feasible because:

1. The proposed changes were requested by the Town of Harrison.
2. The subject changes require no engineering modifications to the district facilities and there is no impact on the County facilities because these parcels were never connected to the sewerage system.
3. The subject changes remove from ad valorem taxation properties that have not benefited and foreseeably will not benefit from connection to District facilities based on information received from the Town of Harrison.
4. The subject changes free reserve capacity at the District treatment plant for future enlargement of the District from surrounding areas without the capital costs of expanding treatment facilities.
5. The subject parcels once removed from the district will be required to petition the County to re-enter the district. The County is not obligated to reserve any capacity for these parcels once they have been removed.
6. The subject parcels were reviewed by the Westchester County Health Department.

FileName: FEAS_Mamaroneck_1-4 Mittman Road_Harrison.docx

RESOLUTION NO. 2023 - 101

WHEREAS, there is pending before this Honorable Board an Act to authorize the County to modify the Mamaroneck Valley Sanitary Sewer District (the “District”) by removing four (4) parcels of property located in the Town of Harrison from the District, which parcels are not currently connected to the County sewer system; and

WHEREAS, this Honorable Board has determined that the proposed removal would constitute an action under Article 8 of the Environmental Conservation Law, known as the State Environmental Quality Review Act (“SEQR”); and

WHEREAS, pursuant to SEQR and its implementing regulations (6 NYCRR Part 617), this project is classified as an “Unlisted” action, which requires this Honorable Board to make a determination as to whether the proposed action will have a significant impact on the environment; and

WHEREAS, the County of Westchester is the only involved agency for this action and, therefore, is assuming the role of Lead Agency; and

WHEREAS, in accordance with SEQR and its implementing regulations, a Short Environmental Assessment Form has been prepared to assist this Honorable Board in its environmental assessment of this proposed action; and

WHEREAS, this Honorable Board has carefully considered the proposed action and has reviewed the attached Short Environmental Assessment Form and the criteria set forth in Section 617.7 of the implementing regulations and has identified the relevant areas of environmental concern, as described in the attached Short Environmental Assessment Form, to determine if this proposed action will have a significant adverse impact on the environment.

NOW, THEREFORE, be it resolved by the County Board of Legislators of the County of Westchester, State of New York, as follows:


RESOLVED, that based upon this Honorable Board’s review of the Short Environmental Assessment Form and the reasons set forth therein, this Board finds that

there will be no significant adverse impact on the environment from the removal of the four (4) parcels of property from the Mamaroneck Valley Sanitary Sewer District; and be it further

RESOLVED, the Clerk of the Board of Legislators is authorized and directed to sign the Determination of Significance in the Short Environmental Assessment Form, which is attached and made a part hereof, as responsible officer in Lead Agency; to issue this “Negative Declaration” on behalf of this Board in satisfaction of SEQRA; and to immediately transmit same to the Commissioner of Planning to be filed, published and made available pursuant to the requirements of Part 617 of 6 NYCRR; and be it further

RESOLVED, that this Resolution shall take effect immediately.

TO: Vincent Kopicki, P.E., Commissioner
Department of Environmental Facilities

FROM: David S. Kvinge, AICP, RLA, CFM 
Assistant Commissioner

DATE: May 24, 2023

SUBJECT: **STATE ENVIRONMENTAL QUALITY REVIEW FOR MODIFICATION OF
MAMARONECK VALLEY SANITARY SEWER DISTRICT – REMOVAL
OF 1-4 MITTMAN ROAD, TOWN OF HARRISON**

In response to your request for an environmental review of the above referenced action, the Planning Department has prepared the attached documentation.

The proposed removal of a parcel from the sewer district has been classified as an Unlisted action pursuant to the State Environmental Quality Review Act and its implementing regulations, 6 NYCRR Part 617 (SEQR). A Short Environmental Assessment Form has been prepared for consideration by the Board of Legislators.

Please contact me if you require any additional information regarding these documents.

DSK/cnm
Att.

cc: Joan McDonald, Director of Operations
Andrew Ferris, Chief of Staff
Paula Friedman, Assistant to the County Executive
Blanca Lopez, Acting Commissioner, Department of Planning
Jeffrey Goldman, Senior Assistant County Attorney
Marian Pompa, Director of Maintenance, Department of Environmental Facilities
C.J. Gelardo, Associate Engineer, Department of Environmental Facilities
Claudia Maxwell, Associate Environmental Planner, Department of Planning

617.20
Appendix B
Short Environmental Assessment Form

Instructions for Completing

Part 1 - Project Information. The applicant or project sponsor is responsible for the completion of Part 1. Responses become part of the application for approval or funding, are subject to public review, and may be subject to further verification. Complete Part 1 based on information currently available. If additional research or investigation would be needed to fully respond to any item, please answer as thoroughly as possible based on current information.

Complete all items in Part 1. You may also provide any additional information which you believe will be needed by or useful to the lead agency; attach additional pages as necessary to supplement any item.

Part 1 - Project and Sponsor Information							
Name of Action or Project: Removal of 4 Parcels from Mamaroneck Sanitary Sewer District							
Project Location (describe, and attach a location map): 1-4 Mittman Road, Rye (Town of Harrison), Westchester County, New York (Block 592, Lots 52, 51, 9, 53)							
Brief Description of Proposed Action: Removal of four parcels from the Mamaroneck Valley Sanitary Sewer District. At the request of the property owners, the Town/Village of Harrison has petitioned the County to remove the subject parcels from the County sewer district on the basis that the parcels were never connected to the sewerage system and the Town/Village has no plans to extend local sewers to service this area. Each parcel is greater than an acre in size and is developed with a single-family residence. The residences are served by on-site septic systems. The proposed district modification will remove from ad valorem taxation, a properties that have not, do not, nor are anticipated to receive district benefits.							
Name of Applicant or Sponsor: County of Westchester		Telephone: 914-995-4400 E-Mail: dsk2@westchestergov.com					
Address: 148 Martine Avenue							
City/PO: White Plains		State: NY	Zip Code: 10601				
1. Does the proposed action only involve the legislative adoption of a plan, local law, ordinance, administrative rule, or regulation? If Yes, attach a narrative description of the intent of the proposed action and the environmental resources that may be affected in the municipality and proceed to Part 2. If no, continue to question 2.			<table border="1" style="width: 100%; border-collapse: collapse;"> <tr> <th style="width: 50%; text-align: center;">NO</th> <th style="width: 50%; text-align: center;">YES</th> </tr> <tr> <td style="text-align: center;"><input type="checkbox"/></td> <td style="text-align: center;"><input checked="" type="checkbox"/></td> </tr> </table>	NO	YES	<input type="checkbox"/>	<input checked="" type="checkbox"/>
NO	YES						
<input type="checkbox"/>	<input checked="" type="checkbox"/>						
2. Does the proposed action require a permit, approval or funding from any other governmental Agency? If Yes, list agency(s) name and permit or approval:			<table border="1" style="width: 100%; border-collapse: collapse;"> <tr> <th style="width: 50%; text-align: center;">NO</th> <th style="width: 50%; text-align: center;">YES</th> </tr> <tr> <td style="text-align: center;"><input type="checkbox"/></td> <td style="text-align: center;"><input type="checkbox"/></td> </tr> </table>	NO	YES	<input type="checkbox"/>	<input type="checkbox"/>
NO	YES						
<input type="checkbox"/>	<input type="checkbox"/>						
3.a. Total acreage of the site of the proposed action? _____ acres b. Total acreage to be physically disturbed? _____ acres c. Total acreage (project site and any contiguous properties) owned or controlled by the applicant or project sponsor? _____ acres							
4. Check all land uses that occur on, adjoining and near the proposed action. <input type="checkbox"/> Urban <input type="checkbox"/> Rural (non-agriculture) <input type="checkbox"/> Industrial <input type="checkbox"/> Commercial <input type="checkbox"/> Residential (suburban) <input type="checkbox"/> Forest <input type="checkbox"/> Agriculture <input type="checkbox"/> Aquatic <input type="checkbox"/> Other (specify): _____ <input type="checkbox"/> Parkland							

5. Is the proposed action, a. A permitted use under the zoning regulations?	NO	YES	N/A
	<input type="checkbox"/>	<input type="checkbox"/>	<input type="checkbox"/>
b. Consistent with the adopted comprehensive plan?	NO	YES	
	<input type="checkbox"/>	<input type="checkbox"/>	<input type="checkbox"/>
6. Is the proposed action consistent with the predominant character of the existing built or natural landscape?	NO	YES	
	<input type="checkbox"/>	<input type="checkbox"/>	
7. Is the site of the proposed action located in, or does it adjoin, a state listed Critical Environmental Area? If Yes, identify: _____	NO	YES	
	<input type="checkbox"/>	<input type="checkbox"/>	
8. a. Will the proposed action result in a substantial increase in traffic above present levels?	NO	YES	
	<input type="checkbox"/>	<input type="checkbox"/>	
b. Are public transportation service(s) available at or near the site of the proposed action?	NO	YES	
	<input type="checkbox"/>	<input type="checkbox"/>	
c. Are any pedestrian accommodations or bicycle routes available on or near site of the proposed action?	NO	YES	
	<input type="checkbox"/>	<input type="checkbox"/>	
9. Does the proposed action meet or exceed the state energy code requirements? If the proposed action will exceed requirements, describe design features and technologies: _____	NO	YES	
	<input type="checkbox"/>	<input type="checkbox"/>	
10. Will the proposed action connect to an existing public/private water supply? If No, describe method for providing potable water: _____	NO	YES	
	<input type="checkbox"/>	<input type="checkbox"/>	
11. Will the proposed action connect to existing wastewater utilities? If No, describe method for providing wastewater treatment: _____	NO	YES	
	<input type="checkbox"/>	<input type="checkbox"/>	
12. a. Does the site contain a structure that is listed on either the State or National Register of Historic Places?	NO	YES	
	<input type="checkbox"/>	<input type="checkbox"/>	
b. Is the proposed action located in an archeological sensitive area?	NO	YES	
	<input type="checkbox"/>	<input type="checkbox"/>	
13. a. Does any portion of the site of the proposed action, or lands adjoining the proposed action, contain wetlands or other waterbodies regulated by a federal, state or local agency?	NO	YES	
	<input type="checkbox"/>	<input type="checkbox"/>	
b. Would the proposed action physically alter, or encroach into, any existing wetland or waterbody? If Yes, identify the wetland or waterbody and extent of alterations in square feet or acres: _____	NO	YES	
	<input type="checkbox"/>	<input type="checkbox"/>	
14. Identify the typical habitat types that occur on, or are likely to be found on the project site. Check all that apply: <input type="checkbox"/> Shoreline <input type="checkbox"/> Forest <input type="checkbox"/> Agricultural/grasslands <input type="checkbox"/> Early mid-successional <input type="checkbox"/> Wetland <input type="checkbox"/> Urban <input type="checkbox"/> Suburban			
15. Does the site of the proposed action contain any species of animal, or associated habitats, listed by the State or Federal government as threatened or endangered?	NO	YES	
	<input type="checkbox"/>	<input type="checkbox"/>	
16. Is the project site located in the 100 year flood plain?	NO	YES	
	<input type="checkbox"/>	<input type="checkbox"/>	
17. Will the proposed action create storm water discharge, either from point or non-point sources? If Yes, a. Will storm water discharges flow to adjacent properties? <input type="checkbox"/> NO <input type="checkbox"/> YES	NO	YES	
	<input type="checkbox"/>	<input type="checkbox"/>	
b. Will storm water discharges be directed to established conveyance systems (runoff and storm drains)? If Yes, briefly describe: _____	NO	YES	
	<input type="checkbox"/>	<input type="checkbox"/>	

18. Does the proposed action include construction or other activities that result in the impoundment of water or other liquids (e.g. retention pond, waste lagoon, dam)? If Yes, explain purpose and size: _____ _____	NO	YES
	<input type="checkbox"/>	<input type="checkbox"/>
19. Has the site of the proposed action or an adjoining property been the location of an active or closed solid waste management facility? If Yes, describe: _____ _____	NO	YES
	<input type="checkbox"/>	<input type="checkbox"/>
20. Has the site of the proposed action or an adjoining property been the subject of remediation (ongoing or completed) for hazardous waste? If Yes, describe: _____ _____	NO	YES
	<input type="checkbox"/>	<input type="checkbox"/>
I AFFIRM THAT THE INFORMATION PROVIDED ABOVE IS TRUE AND ACCURATE TO THE BEST OF MY KNOWLEDGE		
Applicant/sponsor name: _____ County of Westchester Date: _____ May 24, 2023		
Signature: <u>↓ Dan Kuzge</u>		

Part 2 - Impact Assessment. The Lead Agency is responsible for the completion of Part 2. Answer all of the following questions in Part 2 using the information contained in Part 1 and other materials submitted by the project sponsor or otherwise available to the reviewer. When answering the questions the reviewer should be guided by the concept "Have my responses been reasonable considering the scale and context of the proposed action?"

	No, or small impact may occur	Moderate to large impact may occur
1. Will the proposed action create a material conflict with an adopted land use plan or zoning regulations?	<input checked="" type="checkbox"/>	<input type="checkbox"/>
2. Will the proposed action result in a change in the use or intensity of use of land?	<input checked="" type="checkbox"/>	<input type="checkbox"/>
3. Will the proposed action impair the character or quality of the existing community?	<input checked="" type="checkbox"/>	<input type="checkbox"/>
4. Will the proposed action have an impact on the environmental characteristics that caused the establishment of a Critical Environmental Area (CEA)?	<input checked="" type="checkbox"/>	<input type="checkbox"/>
5. Will the proposed action result in an adverse change in the existing level of traffic or affect existing infrastructure for mass transit, biking or walkway?	<input checked="" type="checkbox"/>	<input type="checkbox"/>
6. Will the proposed action cause an increase in the use of energy and it fails to incorporate reasonably available energy conservation or renewable energy opportunities?	<input checked="" type="checkbox"/>	<input type="checkbox"/>
7. Will the proposed action impact existing:	<input checked="" type="checkbox"/>	<input type="checkbox"/>
a. public / private water supplies?	<input checked="" type="checkbox"/>	<input type="checkbox"/>
b. public / private wastewater treatment utilities?	<input checked="" type="checkbox"/>	<input type="checkbox"/>
8. Will the proposed action impair the character or quality of important historic, archaeological, architectural or aesthetic resources?	<input checked="" type="checkbox"/>	<input type="checkbox"/>
9. Will the proposed action result in an adverse change to natural resources (e.g., wetlands, waterbodies, groundwater, air quality, flora and fauna)?	<input checked="" type="checkbox"/>	<input type="checkbox"/>

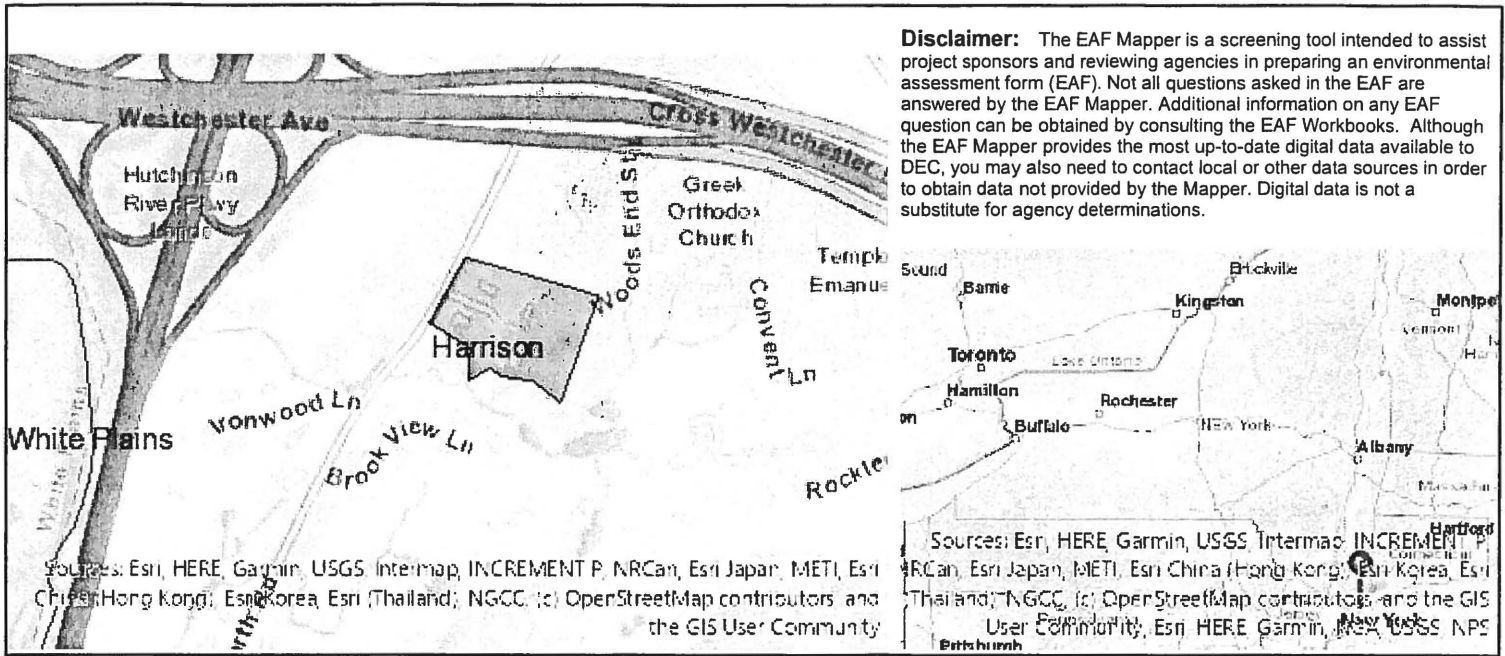
	No, or small impact may occur	Moderate to large impact may occur
10. Will the proposed action result in an increase in the potential for erosion, flooding or drainage problems?	<input checked="" type="checkbox"/>	<input type="checkbox"/>
11. Will the proposed action create a hazard to environmental resources or human health?	<input checked="" type="checkbox"/>	<input type="checkbox"/>

Part 3 - Determination of significance. The Lead Agency is responsible for the completion of Part 3. For every question in Part 2 that was answered "moderate to large impact may occur", or if there is a need to explain why a particular element of the proposed action may or will not result in a significant adverse environmental impact, please complete Part 3. Part 3 should, in sufficient detail, identify the impact, including any measures or design elements that have been included by the project sponsor to avoid or reduce impacts. Part 3 should also explain how the lead agency determined that the impact may or will not be significant. Each potential impact should be assessed considering its setting, probability of occurring, duration, irreversibility, geographic scope and magnitude. Also consider the potential for short-term, long-term and cumulative impacts.

The proposed action involves an act by the County Board of Legislators in order to modify a County-established sewer district, which is similar in nature to "the legislative adoption of a plan" in that there are no direct impacts to the environment because the action does not involve physical changes. The proposed action would remove from a district properties that are not receiving nor are anticipated to receive district services. Each of the parcels contain a residence that is served by a functioning on-site septic system. The Health Department has no record of septic problems or failures occurring at these sites within the past five years, which may otherwise warrant inclusion in the district. There are no mapped wetlands or other regulated waterbodies within these properties. The properties are located in the Town's R-1 One-Family Residence zoning district, which conceivably could allow for up to three additional residences based on lot size. However, further subdivision is not anticipated due to the existing development of large luxury homes with other on-site amenities. As such, no new development is anticipated that would warrant a sewer connection. The nearest local sewers are located in excess of 200 to over 500 feet away for the various properties. The Town does not have any plans to extend its local sewer lines to serve these properties. Since the properties were never connected to the sewer system, their removal from the district will have no physical impact on the County's sewer infrastructure.

<input type="checkbox"/>	Check this box if you have determined, based on the information and analysis above, and any supporting documentation, that the proposed action may result in one or more potentially large or significant adverse impacts and an environmental impact statement is required.
<input checked="" type="checkbox"/>	Check this box if you have determined, based on the information and analysis above, and any supporting documentation, that the proposed action will not result in any significant adverse environmental impacts.
County of Westchester	<u>7/10/2023</u> Date
Name of Lead Agency	Clerk and Chief Administrator of the Board of Legislators
Malika Vanderberg	Title of Responsible Officer
Print or Type Name of Responsible Officer in Lead Agency	<u>Dark Kuse</u> Signature of Preparer (if different from Responsible Officer)
<u>[Signature]</u> Signature of Responsible Officer in Lead Agency	

PRINT



Part 1 / Question 7 [Critical Environmental Area]	No
Part 1 / Question 12a [National or State Register of Historic Places or State Eligible Sites]	No
Part 1 / Question 12b [Archeological Sites]	Yes
Part 1 / Question 13a [Wetlands or Other Regulated Waterbodies]	Yes - Digital mapping information on local and federal wetlands and waterbodies is known to be incomplete. Refer to EAF Workbook.
Part 1 / Question 15 [Threatened or Endangered Animal]	No
Part 1 / Question 16 [100 Year Flood Plain]	No
Part 1 / Question 20 [Remediation Site]	No

ACT NO. 2023 - 123

AN ACT to Modify the Mamaroneck Valley Sanitary Sewer District by the Removal of four (4) Parcels of Property located in the Town of Harrison from the District.

BE IT ENACTED by the County Board of Legislators of the County of Westchester as follows:

Section 1. The properties located in the Town of Harrison, more particularly described as: 1 Mittman Road, Block 592, Lot 52; 2 Mittman Road, Block 592, Lot 51; 3 Mittman Road, Block 592, Lot 9; and 4 Mittman Road, Block 592, Lot 53 (the "Parcels"), are hereby removed from the Mamaroneck Valley Sanitary Sewer District (the "District").

§2. The Parcels are to be forgiven their obligation for future debt service requirement and are to relinquish their equity in existing sewage facilities in the District, and in return the District is relieved of its responsibility to provide sanitary sewer service and sewerage facilities to the Parcels.

§3. This Act, and the assessment area of the District as so altered, changed, modified, reduced and/or enlarged hereby, shall become effective immediately and the assessment rolls filed after the next taxable status date shall show County sewer district assessments and taxes on the basis of such revised District, and taxes levied on such rolls shall be based thereon, but any sewer district tax or assessment levied on any valid assessment rolls in effect prior to the next taxable status date, on any parcel affected by the revisions made by this Act shall continue valid as such or as a tax lien, until paid and the amount paid shall be credited to the sewer district in which such parcels were assessed on the roll on which said tax is levied.

§4. The County Executive or his authorized designee be and hereby is authorized and empowered to execute instruments and to take any and all action necessary and appropriate to accomplish the purposes hereof.

§5. This Act shall take effect immediately.

STATE OF NEW YORK)
) ss.
COUNTY OF WESTCHESTER)

I HEREBY CERTIFY that I have compared the foregoing Resolution No. 101 - 2023, and Act No. 123 - 2023, with the originals on file in my office, and that the same are correct transcripts therefrom, and of the whole, of said original Resolution, and Act, which were duly adopted by the Westchester County Board of Legislators, of the County of Westchester on July 10, 2023, and approved by the County Executive on July 18, 2023.

IN WITNESS WHEREOF, I have hereunto set my hand and affixed the Corporate Seal of said County Board of Legislators on this 18th day of July, 2023.

Malika Vanderberg

The Clerk of the Westchester County Board of Legislators

County of Westchester, New York

