

LOCAL LAW INTRO NO. 568 - 2022

TO: BOARD OF LEGISLATORS
COUNTY OF WESTCHESTER

Your Committee recommends passage of “A LOCAL LAW amending Section 107.31 of the Laws of Westchester County regarding the County Board of Legislators’ Districts.”

Your Committee understands that, pursuant to section 107.31 of the Laws of Westchester County, “The County Board shall, if necessary, after each decennial federal census . . . adopt a local law amending . . . this section to prescribe County Board districts.”

Your Committee recognizes that the County redistricting process realigns district boundaries to account for population changes based on decennial census data. The primary purpose of realigning the legislative districts is to more closely meet the federal constitutional mandate, under the Fourteenth Amendment, that legislative districts be substantially equal in population—i.e., “one person, one vote.”

Your Committee has been informed that, in addition to this constitutional mandate, redistricting must comply with other federal and state laws. For instance, the federal Voting Rights Act prohibits voting practices or procedures that discriminate on the basis of race, color, or membership in a language minority group. And notably, two recently enacted State laws are also applicable to the County’s redistricting process this year for the first time: (1) New York State’s 2022 John Lewis Voting Rights Act, which established further measures to ensure that members of racial, ethnic, and language-minority groups will have an equal opportunity to vote in the State, and (2) amendments to New York State’s Municipal Home Rule Law, as amended by Chapter 516 of the Laws of 2021.

Your Committee has been made aware that the Municipal Home Rule Law, specifically, now provides factors that must be applied to the County redistricting process, in the following order of priority. First and foremost, “[D]istricts shall be as nearly equal in population as is practicable” but, in any event, “the difference in population between the most and the least populous district shall not exceed five percent of the mean population of all districts.” This means that the population of a district should only vary within a range of plus or minus 2.5 percent of the average population of all the districts.

The Municipal Home Rule Law then lists other factors for consideration and application in priority order: districts must not be drawn with the intent or result of denying or abridging the equal opportunity of racial or language minority groups to participate in the political process, or to diminish their ability to elect representatives of their choice; districts must be contiguous; districts must be as compact as practicable; districts must not be drawn to discourage competition or for the purpose of favoring or disfavoring incumbents or other particular candidates or political parties. The maintenance of the cores of existing districts, of pre-existing political subdivisions including cities, villages, and towns, and of communities of interest must also be considered. To the extent practicable, no villages, cities, or towns except those having more than forty percent of a full ratio for each district can be divided. Finally, districts must be formed to promote the orderly and efficient administration of elections. *See* N.Y. Municipal Home Rule Law § 34(4).

Your Committee has reviewed the applicable laws and the County’s population changes according to the 2020 federal census data, and it has determined that a new districting plan is necessary. Indeed, as it stands, Westchester County’s local law provides that districts should be drawn “of convenient and contiguous territory in as compact a form as practicable.” The language regarding “convenience” does not find support in the amended superseding State law, however, and therefore

that language must be eliminated. At the same time, the other Municipal Home Rule Law factors must newly be considered and applied in order of priority. For instance, previously, the County had complied with U.S. Supreme Court precedent holding that a legislative apportionment plan with a maximum population deviation of under 10 percent falls within the category of “minor deviations from mathematical equality,” and would thus not be constitutionally suspect on its own. But the new Municipal Home Rule Law, as set forth above, permits—as its first priority—a maximum population deviation of only 5 percent between the most and least populous districts (i.e., +/- 2.5 percent from the mean).

Your Committee acknowledges that application of all the legal criteria has required a balancing of competing interests. The County Board has sought to carefully apply the requirements of substantially equal population and no discriminatory intent or effect, and then address the additional considerations mandated by the Municipal Home Rule Law. The Legislators have worked together, with public input, to evaluate and balance the various interests as fairly as possible, while relying on the skill and knowledge of their retained expert, Joshua Simons of the Benjamin Center for Public Policy Initiatives at SUNY New Paltz, to create the proposed districting plan. The informational map attached to this Committee Report shows the proposed legislative districts.

Your Committee has been apprised that according to the most recent decennial federal census data, adjusted for prison population consistent with New York law, Westchester County’s population for the purposes of redistricting is 1,003,570. The ideal district population for the County Board of Legislators is approximately 59,034. The proposed plan divides the County into 17 compact and contiguous districts, which comply with the relevant federal, State, and local law. Among other factors, the difference in population between the most and least populous districts (2,854 people) is approximately 4.83 percent of the mean population of all districts, and does not exceed five percent

of the mean population, as required by State law. To be sure, any redistricting plan that seeks to divide a county of 45 municipalities into 17 legislative districts that are substantially equal in number, while applying the other legal criteria, faces considerable obstacles, including the unavoidable need to split certain municipalities in order to assure that the legislative districts are close to the average mean district population. The proposed plan herein attempts to keep the various villages, towns, and cities within the same district to the extent practicable, and achieves districts that comply with the law and are much closer in size than they are currently.

Your Committee is aware that this Honorable Board must comply with the requirements of the State Environmental Quality Review Act ("SEQRA") and its implementing regulations. *See* Title 6, Part 617 of the New York Code Rules and Regulations ("NYCRR"). The proposed legislation does not meet the definition of an action under SEQRA and its implementing regulations 6 NYCRR Part 617. Please refer to the memorandum from the Department of Planning dated January 14, 2022, which is on file with the Clerk of the Board of Legislators.

Your Committee, after careful consideration, recommends the adoption of this Local Law.

Dated: November 9, 2022
White Plains, New York


Catherine Borg
Manukbar
Benjamin Boyden II

COMMITTEE ON
Legislation

Dated: November 9, 2022
White Plains, New York

The following members attended the meeting remotely and approved this item out of Committee with an affirmative vote. Their electronic signature was authorized and is below.

Legislation

A handwritten signature in cursive script, reading "Mary Jane Skimsky". The signature is written in black ink and is centered below the "Legislation" heading.

LOCAL LAW INTRO. NO. 568 -2022

A LOCAL LAW amending Section 107.31 of the Laws of Westchester County regarding the County Board of Legislators' Districts.

BE IT ENACTED by the County Board of the County of Westchester as follows:

Section 1. Subsection two of Section 107.31 of the Laws of Westchester County is hereby repealed.

Section 2. Section 107.31 of the Laws of Westchester County is hereby amended by adding a new subsection two to read as follows:

2. County Board districts are described by municipalities, census tracts, census block groups, and census blocks as defined by the United States Census Bureau.

District	Population
DISTRICT 1	
<i>All of the City of Peekskill (Census Tracts 14100, 14200, 14300, 14400, 14500)</i>	<i>25,475</i>
<i>Parts of the Town of Cortlandt (Census Tracts 14607, 14701, 14703, 14704) (Parts of Census Tract 14606 as listed below)</i>	<i>18,259</i>
<i>Parts of the Town of Yorktown (Census Tract 14810) (Parts of Census Tracts 14806, 14811, 14812, 14813 as listed below)</i>	<i>14,562</i>
Census Tracts: 14100, 14200, 14300, 14400, 14500, 14607, 14701, 14703, 14704, 14810	
Parts of Census Tract 14606:	
Block Group: 1 (blocks 1000, 1001, 1002, 1003, 1004, 1005, 1006, 1007, 1008, 1013)	
Parts of Census Tract 14806:	
Block Group: 1 (blocks 1000, 1001, 1002, 1003, 1004, 1005, 1006, 1007, 1008, 1009, 1010, 1011, 1012, 1013, 1014, 1015, 1016, 1020, 1021); 2 (blocks 2000, 2001, 2002, 2003, 2012); 3 (block 3000); 5 (blocks 5000, 5001, 5002, 5003, 5004, 5005, 5006, 5007, 5008, 5009, 5010, 5011, 5012, 5013, 5014, 5015, 5016, 5017, 5018, 5019, 5020)	
Parts of Census Tract 14811:	

Block Group: 1 (blocks 1000, 1001, 1002, 1003, 1009); 2 (blocks 2000, 2001, 2002, 2003, 2004, 2005, 2006, 2007, 2010); 4 (blocks 4000, 4001)	
Parts of Census Tract 14812:	
Block Group: 1 (blocks 1000, 1001, 1002, 1003, 1004, 1005, 1006, 1007, 1008, 1009, 1010, 1011, 1012, 1013); 2 (blocks 2000, 2001, 2002, 2003, 2004, 2005, 2006, 2007, 2008, 2009, 2010, 2011, 2012, 2013); 3 (blocks 3000, 3001, 3002, 3003, 3004, 3005, 3006, 3007, 3008, 3009, 3010, 3011, 3012, 3013, 3014, 3015, 3016, 3017, 3018, 3019, 3020, 3021, 3022, 3023, 3024, 3025, 3026, 3027, 3028, 3029, 3030, 3032, 3033, 3034, 3035)	
Parts of Census Tract 14813:	
Block Group: 1 (blocks 1000, 1001, 1002, 1003, 1004, 1005, 1006, 1007, 1008, 1009, 1010, 1011, 1012, 1013, 1014, 1015, 1016, 1017, 1018, 1019, 1020, 1021, 1022, 1023); 2 (blocks 2000, 2001, 2002, 2003, 2004, 2005, 2006, 2007, 2008, 2009, 2010, 2011, 2012, 2013, 2014, 2015, 2016, 2017, 2018)	
Total District Population	58,296
DISTRICT 2	
<i>All of the Town of North Salem (Census Tract 15000)</i>	<i>5,244</i>
<i>All of the Town of Lewisboro (Census Tracts 12501, 12502, 12503)</i>	<i>12,265</i>
<i>All of the Town of Pound Ridge (Census Tract 12400)</i>	<i>5,082</i>
<i>All of the Town of Bedford (Census Tracts 12600, 12700, 12803, 12804, 983000)</i>	<i>16,777</i>
<i>All of the Town/Village of Mount Kisco (Census Tract 13000)</i>	<i>10,968</i>
<i>Parts of the Town of Somers (Census Tract 14901) (Parts of Census Tracts 14903, 14908, 14909 as listed below)</i>	<i>7,238</i>
Census Tracts: 12400, 12501, 12502, 12503, 12600, 12700, 12803, 12804, 13000, 14901, 15000, 983000	
Parts of Census Tract 14903:	
Block Group: 1 (block 1016)	
Parts of Census Tract 14908:	
Block Group: 1 (blocks 1000, 1002, 1004, 1015)	
Parts of Census Tract 14909:	
Block Group: 1 (blocks 1000, 1001, 1002, 1003, 1004, 1009, 1010, 1011, 1012, 1013, 1014, 1017, 1019, 1020, 1021, 1022, 1023, 1024, 1025)	
Total District Population	57,574
DISTRICT 3	

<i>All of the Town of North Castle</i>	<i>12,411</i>
<i>(Census Tracts 12301, 12303, 12408)</i>	
<i>Parts of the Town of Mount Pleasant</i>	<i>43,778</i>
<i>(Census Tracts 11601, 11602, 11700, 11902, 12000, 12101, 12102, 12201, 12202, 981000)</i>	
<i>(Parts of Census Tract 11800 as listed below)</i>	
<i>Including the following:</i>	
<i>All of the Village of Sleepy Hollow</i>	<i>9,993</i>
<i>All of the Village of Pleasantville</i>	<i>7,516</i>
<i>Parts of the Town/Village of Harrison</i>	<i>1,938</i>
<i>(Parts of Census Tract 8602 as listed below)</i>	
Census Tracts: 11601, 11602, 11700, 11902, 12000, 12101, 12102, 12201, 12202, 12301, 12303, 12408, 981000	
Parts of Census Tract 8602:	
Block Group: 2 (blocks 2000, 2001, 2002, 2003, 2004, 2005, 2006, 2007, 2008, 2009, 2010); 4 (block 4005)	
Parts of Census Tract 11800:	
Block Group: 2 (blocks 2000, 2001, 2002, 2003, 2004, 2005, 2006, 2007, 2008, 2009, 2010, 2011, 2012, 2013, 2014, 2015, 2016, 2017, 2018, 2019, 2020, 2021, 2022, 2023, 2024, 2025, 2026, 2027, 2028); 3 (blocks 3000, 3001, 3002, 3003, 3004, 3005, 3006, 3007, 3008, 3009, 3010, 3011, 3012, 3013, 3014, 3015, 3016, 3017, 3018, 3019, 3020, 3021, 3022, 3023, 3024, 3025, 3026, 3027, 3028, 3029, 3030, 3031, 3032, 3033, 3034, 3035, 3036, 3037, 3038, 3039, 3040, 3041, 3042, 3043, 3044, 3045, 3046, 3047, 3048, 3049, 3050, 3051, 3052, 3053, 3054, 3055, 3056, 3057, 3058, 3059, 3060, 3061, 3062, 3063, 3064, 3065, 3066, 3067, 3068, 3069, 3070); 4 (blocks 4000, 4001, 4002, 4003, 4004, 4005, 4006, 4007, 4008, 4009, 4010, 4011, 4012, 4013, 4014, 4015, 4016, 4017, 4018, 4019, 4020, 4021, 4022, 4023, 4024, 4025, 4026, 4027, 4028, 4029, 4030, 4031); 5 (blocks 5000, 5001, 5002, 5003, 5004, 5005, 5006, 5007, 5008, 5009, 5010, 5011, 5012, 5013, 5014, 5015, 5016, 5017, 5018, 5019, 5020, 5021)	
Total District Population	58,127
DISTRICT 4	
<i>Parts of the Town of Yorktown</i>	<i>22,013</i>
<i>(Census Tracts 14805, 14808, 14809)</i>	
<i>(Parts of Census Tracts 14806, 14811, 14812, 14813 as listed below)</i>	
<i>Parts of the Town of Somers</i>	<i>14,305</i>
<i>(Parts of Census Tracts 14903, 14907, 14908, 14909 as listed below)</i>	
<i>All of the Town of New Castle</i>	<i>18,314</i>
<i>(Census Tracts 13102, 13103, 13104)</i>	
<i>Parts of the Town of Ossining</i>	<i>4,732</i>
<i>(Parts of Census Tract 13700 as listed below)</i>	

Census Tracts: 13102, 13103, 13104, 14805, 14808, 14809	
Parts of Census Tract 13700:	
Block Group: 1 (blocks 1010, 1011, 1012, 1013, 1014, 1015, 1024); 2 (blocks 2000, 2001, 2002, 2003, 2004, 2005, 2006, 2007, 2008, 2009, 2010, 2011, 2012, 2013, 2014, 2015, 2016, 2017, 2018, 2019, 2020, 2021, 2022, 2023); 3 (blocks 3000, 3001, 3002, 3003, 3004, 3005, 3006, 3007, 3008, 3009, 3010, 3011, 3012, 3013, 3014, 3015, 3016, 3017, 3018, 3019, 3020, 3021)	
Parts of Census Tract 14806:	
Block Group: 1 (blocks 1017, 1018, 1019); 2 (blocks 2004, 2005, 2006, 2007, 2008, 2009, 2010, 2011, 2013); 3 (blocks 3001, 3002, 3003, 3004, 3005, 3006, 3007, 3008, 3009, 3010); 4 (blocks 4000, 4001, 4002, 4003, 4004, 4005, 4006, 4007, 4008, 4009, 4010, 4011, 4012, 4013, 4014, 4015)	
Parts of Census Tract 14811:	
Block Group: 1 (blocks 1004, 1005, 1006, 1007, 1008, 1010, 1011, 1012, 1013); 2 (blocks 2008, 2009, 2011, 2012); 3 (blocks 3000, 3001, 3002, 3003, 3004, 3005, 3006, 3007, 3008, 3009, 3010); 4 (blocks 4002, 4003, 4004, 4005, 4006, 4007, 4008, 4009, 4010, 4011)	
Parts of Census Tract 14812:	
Block Group: 2 (block 2014); 3 (block 3031)	
Parts of Census Tract 14813:	
Block Group: 1 (blocks 1024, 1025)	
Parts of Census Tract 14903:	
Block Group: 1 (blocks 1000, 1001, 1002, 1003, 1004, 1005, 1006, 1007, 1008, 1009, 1010, 1011, 1012, 1013, 1014, 1015, 1017); 2 (blocks 2000, 2001, 2002, 2003, 2004, 2005, 2006, 2007, 2008, 2009, 2010, 2011, 2012, 2013)	
Parts of Census Tract 14907:	
Block Group: 1 (blocks 1000, 1001, 1002, 1003, 1004, 1005, 1006, 1007, 1008, 1009, 1010, 1011, 1012, 1013, 1014, 1015, 1016, 1017, 1018, 1019, 1020, 1021, 1022, 1023, 1024, 1025, 1026, 1027, 1028, 1029, 1030, 1031, 1032, 1033, 1034, 1035, 1036); 2 (blocks 2000, 2001, 2002, 2003, 2004, 2005, 2006, 2007, 2008, 2009, 2010, 2011, 2012, 2013, 2014, 2015, 2016, 2017, 2018, 2019, 2020, 2021, 2022, 2023); 3 (blocks 3000, 3001, 3002, 3003, 3004, 3005, 3006, 3007, 3008, 3009, 3010, 3011, 3012, 3013, 3014, 3015, 3016, 3017, 3018)	
Parts of Census Tract 14908:	
Block Group: 1 (blocks 1001, 1003, 1005, 1006, 1007, 1008, 1009, 1010, 1011, 1012, 1013, 1014, 1016, 1017, 1018, 1019, 1020, 1021); 2 (blocks 2000, 2001, 2002, 2003, 2004, 2005, 2006, 2007, 2008, 2009, 2010, 2011, 2012, 2013, 2014, 2015, 2016, 2017, 2018, 2019)	
Parts of Census Tract 14909:	
Block Group: 1 (blocks 1005, 1006, 1007, 1008, 1015, 1016, 1018); 2 (blocks 2000, 2001, 2002, 2003, 2004, 2005, 2006); 3 (blocks 3000, 3001, 3002, 3003, 3004)	
Total District Population	59,364
DISTRICT 5	
<i>Parts of the Town/Village of Harrison</i>	<i>5,405</i>

<i>(Parts of Census Tracts 8601, 8602, 8700 as listed below)</i>	
Parts of the City of White Plains	36,629
<i>(Census Tracts 8801, 8802, 8902, 9600, 9701, 9702, 9703)</i>	
<i>(Parts of Census Tracts 8901, 9000, 9201, 9202, 9400, 9500 as listed below)</i>	
All of the Town/Village of Scarsdale	18,255
<i>(Census Tracts 9800, 9900, 10000, 10100)</i>	
Census Tracts: 8801, 8802, 8902, 9600, 9701, 9702, 9703, 9800, 9900, 10000, 10100	
Parts of Census Tract 8601:	
Block Group: 1 (block 1011)	
Parts of Census Tract 8602:	
Block Group: 2 (block 2000)	
Parts of Census Tract 8700:	
Block Group: 1 (blocks 1002, 1003, 1004, 1005, 1006, 1007, 1008, 1009, 1010, 1011, 1012, 1013, 1014); 2 (blocks 2001, 2004, 2005, 2006, 2007, 2008, 2009, 2010, 2011, 2012, 2013); 3 (blocks 3000, 3001, 3002, 3003, 3004, 3005, 3006, 3007, 3008, 3009, 3010, 3011, 3012, 3013, 3014, 3015, 3016, 3017); 4 (blocks 4000, 4001, 4002, 4003, 4004, 4005, 4006, 4007, 4008, 4009, 4010, 4011, 4012); 5 (blocks 5000, 5001, 5002, 5003, 5004, 5005, 5006, 5007, 5008, 5009, 5010, 5011, 5012, 5013, 5014, 5015)	
Parts of Census Tract 8901:	
Block Group: 1 (blocks 1000, 1001, 1002, 1003, 1004, 1005, 1006, 1007, 1008, 1009, 1010, 1011, 1012, 1013, 1014, 1015, 1016, 1017, 1018, 1019, 1020); 2 (blocks 2000, 2001, 2002); 3 (blocks 3000, 3001, 3002, 3003, 3004, 3005, 3006); 5 (blocks 5000, 5002, 5003, 5004, 5005, 5006)	
Parts of Census Tract 9000:	
Block Group: 2 (blocks 2000, 2001, 2002, 2003, 2004, 2005, 2006, 2007, 2008, 2009, 2010, 2011, 2012, 2014, 2015, 2029, 2030)	
Parts of Census Tract 9201:	
Block Group: 1 (blocks 1016, 1017, 1018)	
Parts of Census Tract 9202:	
Block Group: 1 (blocks 1000, 1001, 1002, 1003, 1004, 1005, 1006, 1007, 1008); 2 (blocks 2001, 2007, 2008, 2009, 2010, 2011, 2012, 2013, 2014)	
Parts of Census Tract 9400:	
Block Group: 1 (blocks 1000, 1001, 1002, 1003, 1004); 2 (blocks 2000, 2001, 2002, 2003, 2004, 2005, 2009); 3 (blocks 3000, 3001, 3002, 3003, 3004, 3005, 3006, 3011, 3012, 3013, 3016, 3017, 3018)	
Parts of Census Tract 9500:	
Block Group: 1 (blocks 1004, 1005, 1006); 2 (blocks 2000, 2001, 2002, 2003, 2004, 2005); 3 (blocks 3006, 3007, 3008, 3009, 3010, 3011, 3012, 3013, 3014, 3015)	
Total District Population	60,289
DISTRICT 6	

<i>Parts of the Town of Rye</i>	41,769
<i>(Census Tracts 7800, 7901, 7902, 8000, 8100, 8200, 8301, 8302)</i>	
<i>Including the following:</i>	
<i>All of the Village of Port Chester</i>	31,721
<i>All of the Village of Rye Brook</i>	10,048
<i>Parts of the Town/Village of Harrison</i>	16,834
<i>(Census Tracts 8401, 8403, 98500)</i>	
<i>(Parts of Census Tracts 8404, 8602 as listed below)</i>	
Census Tracts: 7800, 7901, 7902, 8000, 8100, 8200, 8301, 8302, 8401, 8403, 98500	
Parts of Census Tract 8404:	
Block Group: 1 (blocks 1004, 1005, 1006, 1007, 1008, 1009, 1010, 1011); 5 (blocks 5000, 5001, 5002, 5005)	
Parts of Census Tract 8602:	
Block Group: 1 (blocks 1000, 1001, 1002, 1003, 1004, 1005, 1006, 1007, 1008, 1009, 1010, 1012, 1013); 2 (blocks 2011, 2012, 2013, 2014); 3 (blocks 3000, 3001, 3002, 3003, 3004, 3005, 3006, 3007); 4 (blocks 4000, 4001, 4002, 4003, 4004, 4006, 4007, 4008, 4009, 4010, 4011, 4012, 4013, 4014, 4015, 4016, 4017, 4018, 4019, 4020, 4021, 4022, 4023, 4024, 4025, 4026, 4027, 4028, 4029, 4030, 4031, 4032, 4033, 4034, 4035, 4036, 4037, 4038, 4039, 4040, 4041, 4042, 4043, 4044, 4045)	
Total District Population	58,603
DISTRICT 7	
<i>Parts of the Town/Village of Harrison</i>	4,044
<i>(Parts of Census Tract 8404 as listed below)</i>	
<i>All of the City of Rye</i>	16,594
<i>(Census Tracts 7500, 7600, 7700)</i>	
<i>Parts of the Town of Rye</i>	7,875
<i>(Census Tracts 7401, 7402)</i>	
<i>Including the following:</i>	
<i>Parts of the Village of Mamaroneck</i>	7,875
<i>All of the Town of Mamaroneck</i>	31,765
<i>(Census Tracts 6900, 7000, 7100, 7200, 7300)</i>	
<i>Including the following:</i>	
<i>All of the Village of Larchmont</i>	6,631
<i>Parts of the Village of Mamaroneck</i>	12,283
Census Tracts: 6900, 7000, 7100, 7200, 7300, 7401, 7402, 7500, 7600, 7700	
Parts of Census Tract 8404:	
Block Group: 1 (blocks 1000, 1001, 1002, 1003); 2 (blocks 2000, 2001, 2002, 2003, 2004, 2005, 2006, 2007, 2008, 2009, 2010, 2011, 2012, 2013); 3 (blocks 3000, 3001, 3002, 3003, 3004, 3005, 3006, 3007, 3008, 3009, 3010, 3011); 4 (blocks 4000,	

4001, 4002, 4003, 4004, 4005, 4006, 4007, 4008, 4009, 4010, 4011, 4012, 4013, 4014); 5 (blocks 5003, 5004, 5006, 5007)	
Total District Population	60,278
DISTRICT 8	
<i>Parts of the Town of Greenburgh</i>	37,297
<i>(Census Tracts 10901, 10902, 11000, 11200, 11401, 11402, 11500)</i>	
<i>(Parts of Census Tracts 10803, 10903, 11101 as listed below)</i>	
<i>Including the following:</i>	
<i>All of the Village of Tarrytown</i>	11,866
<i>All of the Village of Elmsford</i>	5,239
<i>Parts of the City of White Plains</i>	22,985
<i>(Census Tracts 9100, 9300)</i>	
<i>(Parts of Census Tracts 8901, 9000, 9201, 9202, 9400, 9500 as listed below)</i>	
Census Tracts: 9100, 9300, 10901, 10902, 11000, 11200, 11401, 11402, 11500	
Parts of Census Tract 8901:	
Block Group: 4 (blocks 4000, 4001, 4002, 4003); 5 (block 5001)	
Parts of Census Tract 9000:	
Block Group: 1 (blocks 1000, 1001, 1002, 1003, 1004, 1005, 1006, 1007); 2 (blocks 2013, 2016, 2017, 2018, 2019, 2020, 2021, 2022, 2023, 2024, 2025, 2026, 2027, 2028, 2031)	
Parts of Census Tract 9201:	
Block Group: 1 (blocks 1000, 1001, 1002, 1003, 1004, 1005, 1006, 1007, 1008, 1009, 1010, 1011, 1012, 1013, 1014, 1015); 2 (blocks 2000, 2001, 2002); 3 (blocks 3000, 3001, 3002, 3003, 3004, 3005, 3006, 3007, 3008, 3009, 3010, 3011)	
Parts of Census Tract 9202:	
Block Group: 2 (blocks 2000, 2002, 2003, 2004, 2005, 2006)	
Parts of Census Tract 9400:	
Block Group: 2 (blocks 2006, 2007, 2008); 3 (blocks 3007, 3008, 3009, 3010, 3014, 3015)	
Parts of Census Tract 9500:	
Block Group: 1 (blocks 1000, 1001, 1002, 1003); 3 (blocks 3000, 3001, 3002, 3003, 3004, 3005)	
Parts of Census Tract 10803:	
Block Group: 1 (blocks 1000, 1001, 1002, 1003, 1004, 1005, 1006, 1007, 1008, 1009, 1010); 2 (blocks 2000, 2001, 2002, 2004)	
Parts of Census Tract 10903:	
Block Group: 1 (blocks 1000, 1001, 1002, 1003, 1004, 1005, 1006, 1007, 1008, 1009, 1010, 1011, 1012, 1013); 2 (blocks 2000, 2001, 2002, 2003, 2004, 2005, 2006, 2007, 2008, 2009, 2010, 2011, 2012, 2013, 2014, 2015, 2016, 2017, 2018, 2019, 2020); 3 (blocks 3000, 3003, 3004, 3005, 3006, 3007, 3008, 3009, 3010, 3011, 3012, 3018, 3019, 3020, 3021, 3022, 3023, 3024, 3025, 3026, 3027, 3028); 4 (blocks 4000, 4001, 4002, 4003, 4004, 4005, 4006, 4007, 4008, 4009, 4010, 4011, 4012, 4013,	

4014, 4015, 4016, 4017, 4018, 4019, 4020, 4021, 4022, 4024, 4025, 4026, 4027, 4028, 4029, 4030, 4031, 4032, 4033, 4034)	
Parts of Census Tract 11101:	
Block Group: 1 (blocks 1000, 1001, 1002, 1003, 1004, 1005, 1006, 1007, 1008, 1009, 1010, 1011, 1012, 1013, 1014, 1015, 1016, 1017, 1018, 1019, 1020, 1022, 1023, 1024, 1030); 2 (blocks 2000, 2001, 2002, 2003, 2004, 2005); 3 (blocks 3000, 3001, 3005, 3022)	
Total District Population	60,282
DISTRICT 9	
<i>Parts of the Town of Cortlandt</i>	24,309
<i>(Census Tracts 13800, 13900, 14000, 14604, 14605, 984000)</i>	
<i>(Parts of Census Tract 14606 as listed below)</i>	
<i>Including the following:</i>	
<i>All of the Village of Buchanan</i>	2,304
<i>All of the Village of Croton-on-Hudson</i>	8,328
<i>Parts of the Town of Ossining</i>	33,994
<i>(Census Tracts 13201, 13202, 13301, 13304, 13401, 13402, 13500, 13600, 982000)</i>	
<i>(Parts of Census Tract 13700 as listed below)</i>	
<i>Including the following:</i>	
<i>All of the Village of Ossining</i>	26,214
<i>Parts of the Village of Briarcliff Manor</i>	6,885
<i>Parts of the Town of Mount Pleasant</i>	685
<i>(Parts of Census Tract 11800 as listed below)</i>	
<i>Including the following:</i>	
<i>Parts of the Village of Briarcliff Manor</i>	685
Census Tracts: 13201, 13202, 13301, 13304, 13401, 13402, 13500, 13600, 13800, 13900, 14000, 14604, 14605, 982000, 984000	
Parts of Census Tract 11800:	
Block Group: 1 (blocks 1000, 1001, 1002, 1003, 1004, 1005, 1006, 1007, 1008, 1009, 1010, 1011, 1012, 1013)	
Parts of Census Tract 13700:	
Block Group: 1 (blocks 1000, 1001, 1002, 1003, 1004, 1005, 1006, 1007, 1008, 1009, 1016, 1017, 1018, 1019, 1020, 1021, 1022, 1023)	
Parts of Census Tract 14606:	
Block Group: 1 (blocks 1009, 1010, 1011, 1012, 1014, 1015, 1016, 1017, 1018, 1019); 2 (blocks 2000, 2001, 2002, 2003, 2004, 2005, 2006, 2007, 2008, 2009, 2010, 2011, 2012, 2013, 2014, 2015, 2016); 3 (blocks 3000, 3001, 3002, 3003, 3004, 3005, 3006, 3007, 3008, 3009, 3010, 3011, 3012, 3013, 3014, 3015, 3016, 3017, 3018, 3019, 3020, 3021, 3022, 3023, 3024, 3025, 3026); 4 (blocks 4000, 4001, 4002, 4003, 4004, 4005, 4006, 4007, 4008, 4009, 4010, 4011, 4012, 4013, 4014, 4015, 4016, 4017, 4018, 4019, 4020)	

Total District Population	58,988
DISTRICT 10	
<i>Parts of the Town of Eastchester</i>	25,092
<i>(Census Tracts 4801, 4802, 4900, 5001, 5002, 5100)</i>	
<i>(Parts of Census Tract 5200 as listed below)</i>	
<i>Including the following:</i>	
<i>All of the Village of Tuckahoe</i>	7,087
<i>Parts of the City of New Rochelle</i>	33,065
<i>(Census Tracts 6600, 6700, 6801, 6802)</i>	
<i>(Parts of Census Tracts 6000, 6100, 6200, 6302, 6400, 6500 as listed below)</i>	
Census Tracts: 4801, 4802, 4900, 5001, 5002, 5100, 6600, 6700, 6801, 6802	
Parts of Census Tract 5200:	
Block Group: 2 (blocks 2000, 2001, 2002, 2003, 2004, 2005, 2006, 2007, 2008, 2009, 2010, 2011, 2012, 2013, 2014, 2015); 4 (blocks 4000, 4001, 4002, 4003, 4004, 4005, 4006, 4007, 4008, 4009, 4010)	
Parts of Census Tract 6000:	
Block Group: 1 (blocks 1004, 1005, 1006, 1007, 1008, 1014, 1015); 2 (blocks 2000, 2001, 2002, 2003, 2004, 2005, 2006, 2007, 2008, 2009); 3 (blocks 3000, 3001, 3002, 3003, 3004, 3005, 3006, 3007, 3008, 3009, 3010); 4 (blocks 4002, 4003, 4004, 4005, 4006, 4007, 4008, 4009, 4010, 4011, 4012, 4013)	
Parts of Census Tract 6100:	
Block Group: 1 (blocks 1000, 1001, 1004)	
Parts of Census Tract 6200:	
Block Group: 1 (blocks 1000, 1001, 1002, 1003, 1004, 1005)	
Parts of Census Tract 6302:	
Block Group: 1 (blocks 1011, 1012, 1013, 1015, 1016, 1017, 1018)	
Parts of Census Tract 6400:	
Block Group: 1 (blocks 1000, 1001, 1002); 3 (blocks 3002, 3003, 3004, 3005, 3006, 3007, 3009, 3010, 3011); 4 (blocks 4001, 4002, 4003, 4004, 4005, 4006, 4009)	
Parts of Census Tract 6500:	
Block Group: 1 (blocks 1000, 1001, 1002, 1003, 1004, 1005, 1006, 1007, 1008, 1009, 1010, 1011, 1012, 1013, 1014, 1015, 1016); 2 (blocks 2000, 2001, 2002, 2003, 2004, 2005, 2006, 2007, 2008, 2009, 2010); 3 (blocks 3000, 3001, 3002, 3003, 3004, 3005, 3006, 3007, 3008, 3009, 3010, 3011, 3013, 3014, 3015, 3016, 3017, 3018, 3019, 3020, 3021); 4 (blocks 4012, 4013)	
Total District Population	58,157
DISTRICT 11	
<i>Parts of the City of New Rochelle</i>	46,736
<i>(Census Tracts 5600, 5702, 5703, 5704, 5800, 5901, 5902, 6100, 6301)</i>	

<i>(Parts of Census Tracts 6000, 6200, 6302, 6400, 6500 as listed below)</i>	
All of the Town of Pelham	13,079
<i>(Census Tracts 5300, 5400, 5500)</i>	
Including the following:	
<i>All of the Village of Pelham Manor</i>	5,753
<i>All of the Village of Pelham</i>	7,326
Census Tracts: 5300, 5400, 5500, 5600, 5702, 5703, 5704, 5800, 5901, 5902, 6100, 6301	
Parts of Census Tract 6000:	
Block Group: 1 (blocks 1000, 1001, 1002, 1003, 1009, 1010, 1011, 1012, 1013, 1016); 4 (blocks 4000, 4001, 4014)	
Parts of Census Tract 6200:	
Block Group: 1 (blocks 1006, 1007, 1008); 2 (blocks 2000, 2001, 2002, 2003, 2004, 2005); 3 (blocks 3000, 3001, 3002, 3003, 3004, 3005, 3006, 3007, 3008, 3009); 4 (blocks 4000, 4001, 4002, 4003, 4004, 4005, 4006, 4007, 4008, 4009)	
Parts of Census Tract 6302:	
Block Group: 1 (blocks 1000, 1001, 1002, 1003, 1004, 1005, 1006, 1007, 1008, 1009, 1010, 1014); 2 (blocks 2000, 2001, 2002, 2003, 2004, 2005, 2006, 2007, 2008, 2009, 2010)	
Parts of Census Tract 6400:	
Block Group: 1 (blocks 1003, 1004, 1005, 1006, 1007, 1008); 2 (blocks 2000, 2001, 2002, 2003, 2004, 2005, 2006, 2007, 2008); 3 (blocks 3000, 3001, 3008); 4 (blocks 4000, 4007, 4008)	
Parts of Census Tract 6500:	
Block Group: 3 (block 3012); 4 (blocks 4000, 4001, 4002, 4003, 4004, 4005, 4006, 4007, 4008, 4009, 4010, 4011)	
Total District Population	59,815
DISTRICT 12	
Parts of the Town of Greenburgh	58,138
<i>(Census Tracts 10200, 10300, 10400, 10500, 10600, 10701, 10702, 10801, 10804, 11102, 11300)</i>	
<i>(Parts of Census Tracts 10803, 10903, 11101, 11200 as listed below)</i>	
Including the following:	
<i>All of the Village of Ardsley</i>	5,079
<i>All of the Village of Hastings-on-Hudson</i>	8,592
<i>All of the Village of Dobbs Ferry</i>	11,543
<i>All of the Village of Irvington</i>	6,652
Census Tracts: 10200, 10300, 10400, 10500, 10600, 10701, 10702, 10801, 10804, 11102, 11300	
Parts of Census Tract 10803:	

Block Group: 2 (blocks 2003, 2005, 2006, 2007, 2008, 2009, 2010, 2011, 2012, 2013, 2014, 2015, 2016, 2017)	
Parts of Census Tract 10903:	
Block Group: 3 (blocks 3001, 3002, 3013, 3014, 3015, 3016, 3017, 3029); 4 (block 4023)	
Parts of Census Tract 11101:	
Block Group: 1 (blocks 1021, 1025, 1026, 1027, 1028, 1029, 1031, 1032, 1033, 1034, 1035, 1036, 1037, 1038, 1039, 1040, 1041, 1042, 1043, 1044); 3 (blocks 3002, 3003, 3004, 3006, 3007, 3008, 3009, 3010, 3011, 3012, 3013, 3014, 3015, 3016, 3017, 3018, 3019, 3020, 3021); 4 (blocks 4000, 4001, 4002, 4003, 4004, 4005, 4006, 4007, 4008, 4009, 4010, 4011, 4012, 4013, 4014, 4015, 4016)	
Parts of Census Tract 11200:	
Block Group: 2 (block 2034)	
Total District Population	58,138
DISTRICT 13	
<i>Parts of the City of Mount Vernon</i>	<i>58,347</i>
<i>(Census Tracts 2600, 2700, 2800, 2900, 3100, 3200, 3300, 3400, 4001, 4002, 4100, 4200)</i>	
<i>(Parts of Census Tracts 3000, 3500, 3600, 3900, 15100 as listed below)</i>	
Census Tracts: 2600, 2700, 2800, 2900, 3100, 3200, 3300, 3400, 4001, 4002, 4100, 4200	
Parts of Census Tract 3000:	
Block Group: 1 (blocks 1000, 1001, 1002, 1003, 1004, 1005, 1006, 1007, 1008); 2 (blocks 2000, 2001, 2002, 2003, 2007, 2008, 2012, 2013, 2014)	
Parts of Census Tract 3500:	
Block Group: 1 (blocks 1003, 1006)	
Parts of Census Tract 3600:	
Block Group: 1 (blocks 1000, 1001, 1002, 1003, 1004, 1005, 1006, 1007, 1008, 1009, 1010, 1011, 1012, 1013, 1014, 1015, 1016); 2 (blocks 2000, 2002, 2003, 2007); 3 (blocks 3000, 3001, 3002, 3003, 3004, 3005, 3006)	
Parts of Census Tract 3900:	
Block Group: 1 (blocks 1000, 1001, 1004, 1005, 1006, 1007, 1008, 1009, 1010, 1011, 1012); 2 (blocks 2002, 2003, 2004, 2005, 2006); 3 (blocks 3000, 3001, 3002, 3003, 3004, 3005, 3006)	
Parts of Census Tract 15100:	
Block Group: 1 (blocks 1000, 1001, 1002, 1003, 1004, 1005, 1006, 1007, 1008, 1009, 1010, 1011, 1012, 1013, 1014, 1015, 1016, 1017, 1018, 1019, 1020, 1021, 1022, 1023, 1024, 1025, 1026); 4 (blocks 4000, 4001, 4002, 4003, 4004, 4005, 4006, 4007, 4008, 4009, 4010, 4011, 4012, 4013, 4014, 4015, 4016, 4017, 4018)	
Total District Population	58,347
DISTRICT 14	

<i>Parts of the City of Yonkers</i>	<i>46,285</i>
<i>(Census Tracts 1402, 1502, 1503, 1504, 1505, 2401, 2402, 2403, 2404, 2405)</i>	
<i>(Parts of Census Tracts 1401, 1403, 2204, 2300 as listed below)</i>	
<i>Parts of the City of Mount Vernon</i>	<i>11,669</i>
<i>(Census Tracts 3700, 3800)</i>	
<i>(Parts of Census Tracts 3000, 3500, 3600, 3900 as listed below)</i>	
Census Tracts: 1402, 1502, 1503, 1504, 1505, 2401, 2402, 2403, 2404, 2405, 3700, 3800	
Parts of Census Tract 1401:	
Block Group: 1 (blocks 1000, 1001, 1002, 1003, 1004, 1005, 1006, 1007, 1008, 1009, 1010); 2 (blocks 2000, 2001, 2002, 2003, 2004, 2005, 2006, 2007, 2008, 2009, 2010, 2011, 2012, 2013, 2014, 2015); 3 (blocks 3000, 3001, 3002, 3003, 3004, 3005, 3006, 3007, 3008, 3009, 3010, 3011, 3012, 3013, 3014, 3015, 3016, 3017); 4 (blocks 4003, 4004, 4005, 4006, 4007, 4008, 4009, 4010)	
Parts of Census Tract 1403:	
Block Group: 1 (blocks 1000, 1001, 1003, 1004); 2 (blocks 2000, 2001, 2003, 2007); 3 (blocks 3000, 3001, 3002, 3003); 4 (blocks 4000, 4001, 4002, 4003, 4004, 4005, 4006, 4007, 4008, 4009, 4010)	
Parts of Census Tract 2204:	
Block Group: 1 (blocks 1000, 1001, 1002, 1003, 1004, 1005, 1006, 1007, 1008, 1009, 1010, 1011, 1012, 1013, 1014, 1015, 1016, 1017, 1018, 1019, 1020, 1021, 1022, 1023, 1024, 1025); 2 (blocks 2000, 2001, 2002, 2003, 2004, 2005, 2006, 2007, 2008, 2009, 2010, 2011, 2012); 3 (blocks 3000, 3001, 3002, 3003, 3004, 3005, 3006, 3007, 3008, 3009, 3010); 4 (blocks 4001, 4002, 4004, 4005, 4006, 4007, 4008, 4009, 4010, 4011, 4012, 4013)	
Parts of Census Tract 2300:	
Block Group: 1 (blocks 1006, 1017, 1018, 1019, 1020, 1021, 1022, 1024, 1025); 2 (blocks 2000, 2001, 2002, 2003, 2005, 2006, 2007, 2008, 2009, 2010, 2011, 2016, 2017, 2018, 2019, 2020, 2021, 2022, 2023)	
Parts of Census Tract 3000:	
Block Group: 2 (blocks 2004, 2005, 2006, 2009, 2010, 2011)	
Parts of Census Tract 3500:	
Block Group: 1 (blocks 1000, 1001, 1002, 1004, 1005); 2 (blocks 2000, 2001, 2002, 2003, 2004, 2005, 2006, 2007, 2008, 2009, 2010, 2011, 2012, 2013, 2014, 2015)	
Parts of Census Tract 3600:	
Block Group: 2 (blocks 2001, 2004, 2005, 2006)	
Parts of Census Tract 3900:	
Block Group: 1 (blocks 1002, 1003); 2 (blocks 2000, 2001)	
Total District Population	57,954
DISTRICT 15	
<i>Parts of the Town of Eastchester</i>	<i>9,556</i>

<i>(Census Tracts 4600, 4700)</i>	
<i>(Parts of Census Tract 5200 as listed below)</i>	
<i>Including the following:</i>	
<i>All of the Village of Bronxville</i>	<i>6,656</i>
<i>Parts of the City of Mount Vernon</i>	<i>4,099</i>
<i>(Census Tract 4500)</i>	
<i>(Parts of Census Tract 15100 as listed below)</i>	
<i>Parts of the City of Yonkers</i>	<i>45,913</i>
<i>(Census Tracts 900, 2000, 2101, 2103, 2104, 2105, 2106, 2107, 2201, 2202)</i>	
<i>(Parts of Census Tracts 701, 702, 801, 802, 1702, 1800, 1900, 2203, 2204 as listed below)</i>	
Census Tracts: 900, 2000, 2101, 2103, 2104, 2105, 2106, 2107, 2201, 2202, 4500, 4600, 4700	
Parts of Census Tract 701:	
Block Group: 2 (blocks 2000, 2001, 2002, 2003)	
Parts of Census Tract 702:	
Block Group: 1 (blocks 1000, 1001, 1002); 2 (blocks 2003, 2004)	
Parts of Census Tract 801:	
Block Group: 1 (blocks 1000, 1001, 1002, 1003, 1004, 1005); 4 (blocks 4000, 4001); 5 (blocks 5001, 5002, 5003, 5006)	
Parts of Census Tract 802:	
Block Group: 2 (blocks 2001, 2002)	
Parts of Census Tract 1702:	
Block Group: 2 (blocks 2000, 2001, 2002, 2003, 2004, 2005, 2006, 2007, 2008, 2009, 2010, 2011, 2012, 2015)	
Parts of Census Tract 1800:	
Block Group: 1 (block 1005)	
Parts of Census Tract 1900:	
Block Group: 1 (blocks 1000, 1001, 1002, 1003, 1004, 1005, 1006, 1007, 1008, 1009, 1010, 1011, 1012, 1013, 1014, 1015, 1016, 1017)	
Parts of Census Tract 2203:	
Block Group: 1 (blocks 1000, 1001, 1002, 1003, 1004, 1005)	
Parts of Census Tract 2204:	
Block Group: 4 (blocks 4000, 4003)	
Parts of Census Tract 5200:	
Block Group: 1 (blocks 1001, 1002, 1003, 1004, 1005, 1006, 1007, 1008, 1009, 1010, 1011, 1012, 1013, 1014, 1015, 1016, 1017, 1018, 1019, 1020, 1021, 1022, 1023); 3 (blocks 3000, 3001, 3002, 3003, 3004, 3005, 3006, 3007, 3008, 3009, 3010, 3011, 3012, 3013, 3014, 3015, 3016, 3017, 3018, 3019, 3020, 3021, 3022, 3023, 3024, 3025, 3026, 3027, 3028, 3029, 3030); 4 (blocks 4011, 4012, 4013, 4014, 4015, 4016, 4017, 4018)	
Parts of Census Tract 15100:	

Block Group: 2 (blocks 2000, 2001, 2002, 2003, 2004, 2005, 2006, 2007, 2008, 2009, 2010, 2011, 2012, 2013, 2014, 2015, 2016, 2017, 2018, 2019, 2020, 2021); 3 (blocks 3000, 3001, 3002, 3003, 3004, 3005, 3006, 3007, 3008, 3009, 3010, 3011, 3012, 3013, 3014, 3015, 3016)	
Total District Population	59,568
DISTRICT 16	
<i>Parts of the City of Yonkers</i>	<i>60,428</i>
<i>(Census Tracts 401, 403, 404, 501, 502, 601, 602, 803, 1600, 1701)</i>	
<i>(Parts of Census Tracts 103, 300, 701, 702, 801, 802, 1000, 1101, 1702, 1800, 1900, 2300 as listed below)</i>	
Census Tracts: 401, 403, 404, 501, 502, 601, 602, 803, 1600, 1701	
Parts of Census Tract 103:	
Block Group: 1 (blocks 1000, 1001, 1002, 1003, 1004); 2 (blocks 2000, 2001, 2002, 2003, 2004); 4 (4000)	
Parts of Census Tract 300:	
Block Group: 1 (blocks 1001, 1002, 1003, 1004, 1005, 1006); 2 (blocks 2000, 2001, 2002, 2003, 2004, 2007)	
Parts of Census Tract 701:	
Block Group: 1 (blocks 1000, 1001, 1002, 1003, 1004, 1005, 1006, 1007, 1008); 2 (blocks 2004, 2005, 2006, 2007, 2008, 2009, 2010, 2011, 2012, 2013, 2014, 2015, 2016)	
Parts of Census Tract 702:	
Block Group: 2 (blocks 2000, 2001, 2002, 2005); 3 (blocks 3000, 3001, 3002, 3003, 3004, 3005, 3006)	
Parts of Census Tract 801:	
Block Group: 2 (blocks 2000, 2001, 2002, 2003, 2004, 2005, 2006, 2007, 2008, 2009); 3 (blocks 3000, 3001, 3002); 4 (blocks 4002, 4003, 4004, 4005, 4006); 5 (blocks 5000, 5004, 5005)	
Parts of Census Tract 802:	
Block Group: 1 (blocks 1000, 1001, 1002, 1003, 1004, 1005, 1006); 2 (blocks 2000, 2003, 2004, 2005, 2006, 2007, 2008, 2009, 2010, 2011, 2012, 2013)	
Parts of Census Tract 1000:	
Block Group: 2 (blocks 2001, 2002, 2003, 2004, 2005, 2006, 2007, 2008)	
Parts of Census Tract 1101:	
Block Group: 2 (blocks 2003, 2004)	
Parts of Census Tract 1702:	
Block Group: 1 (blocks 1000, 1001, 1002, 1003, 1004, 1005, 1006, 1007, 1008, 1009, 1010, 1011); 2 (blocks 2013, 2014)	
Parts of Census Tract 1800:	
Block Group: 1 (blocks 1000, 1001, 1002, 1003, 1004, 1006, 1007); 2 (blocks 2000, 2001, 2002, 2003, 2004, 2005, 2006)	
Parts of Census Tract 1900:	

Block Group: 1 (blocks 1018, 1019, 1020)	
Parts of Census Tract 2300:	
Block Group: 1 (blocks 1000, 1001, 1002, 1003, 1004, 1005, 1007, 1008, 1009, 1010, 1011, 1012, 1013, 1014, 1015, 1016, 1023, 1026); 2 (blocks 2004, 2012, 2013, 2014, 2015)	
Total District Population	60,428
DISTRICT 17	
<i>Parts of the City of Yonkers</i>	<i>59,362</i>
<i>(Census Tracts 101, 104, 202, 203, 204, 205, 1102, 1200, 1301, 1302, 1304, 1305)</i>	
<i>(Parts of Census Tracts 103, 300, 1000, 1101, 1401, 1403 as listed below)</i>	
Census Tracts: 101, 104, 202, 203, 204, 205, 1102, 1200, 1301, 1302, 1304, 1305	
Parts of Census Tract 103:	
Block Group: 3 (blocks 3000, 3001, 3002, 3003, 3004, 3005, 3006, 3007, 3008, 3009, 3010); 4 (blocks 4001, 4002, 4003, 4004, 4005)	
Parts of Census Tract 300:	
Block Group: 1 (blocks 1000, 1007, 1008, 1009, 1010, 1011, 1012); 2 (blocks 2005, 2006); 3 (blocks 3000, 3001, 3002)	
Parts of Census Tract 1000:	
Block Group: 1 (blocks 1000, 1001, 1002, 1003, 1004); 2 (blocks 2000, 2009, 2010)	
Parts of Census Tract 1101:	
Block Group: 1 (blocks 1000, 1001, 1002, 1003, 1004, 1005); 2 (blocks 2000, 2001, 2002, 2005, 2006, 2007, 2008)	
Parts of Census Tract 1401:	
Block Group: 4 (blocks 4000, 4001, 4002)	
Parts of Census Tract 1403:	
Block Group: 1 (block 1002); 2 (blocks 2002, 2004, 2005, 2006)	
Total District Population	59,362
TOTAL COUNTY POPULATION	1,003,570

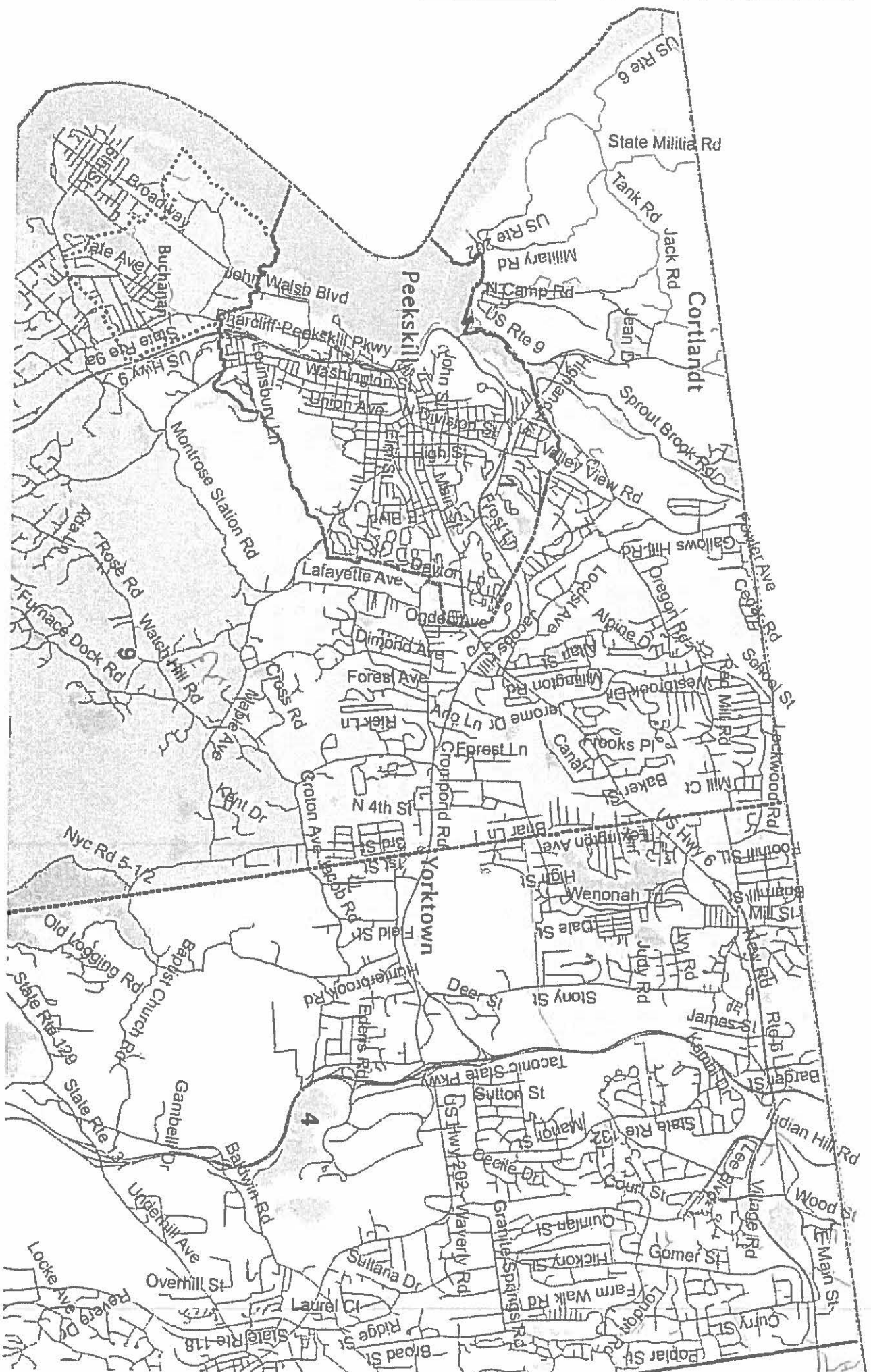
Section 3. Subsection 6 of Section 107.31 is hereby amended to read as follows:

6. The County Board shall, if necessary, after each decennial federal census [commencing with that for the year 1970], adopt a local law amending subsections 1[,] and 2 of this section, as appropriate, to prescribe County Board districts. Such local law shall comply with the legal requirements for equal representation, [and representation areas prescribed in such local law be of convenient and contiguous territory in as compact a form as practicable] the New York State Municipal Home Rule Law, and the John R. Lewis Voting Rights Act of New York.

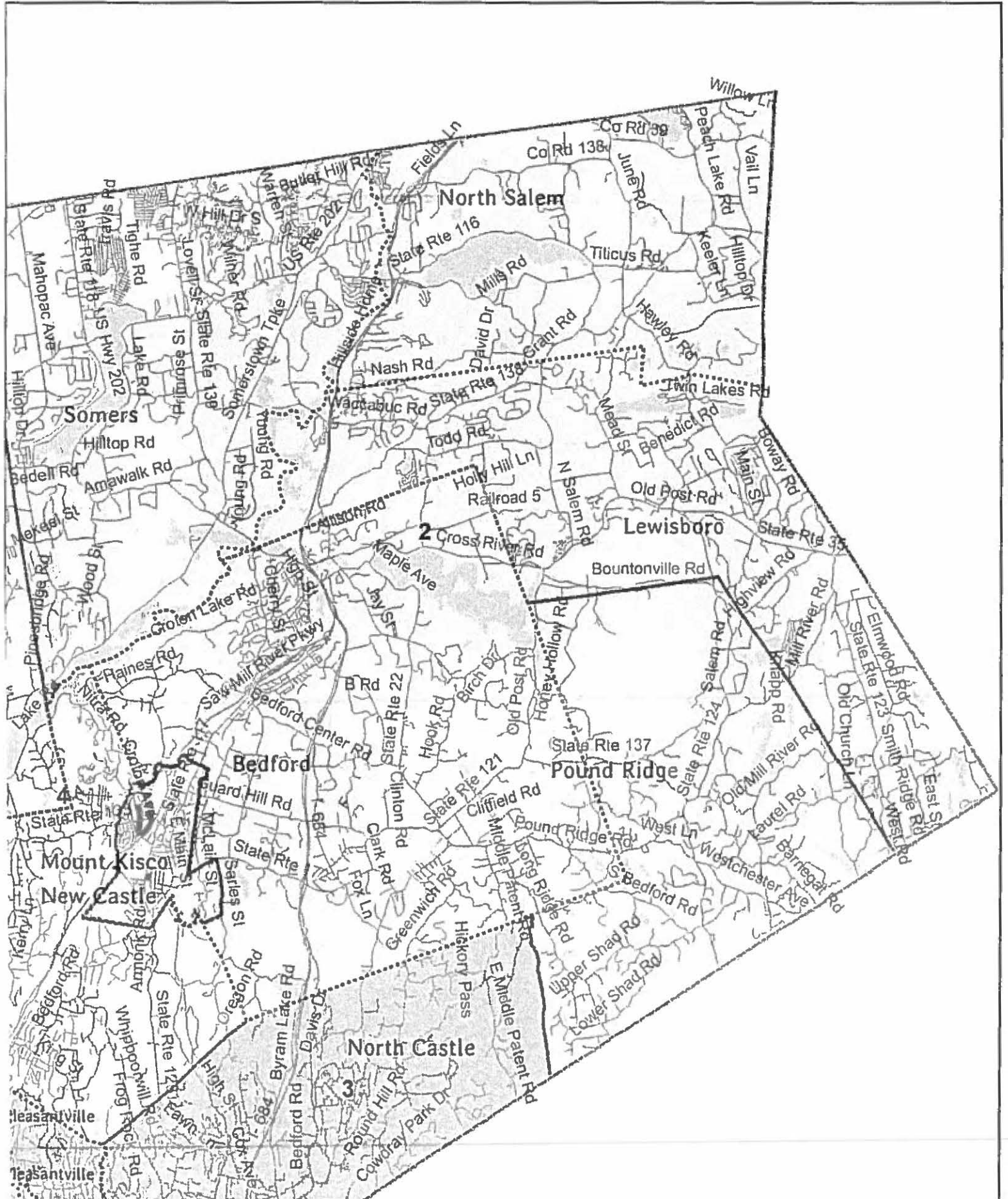
Section 4. This Local Law shall take effect immediately.

11/18/22 - SCM

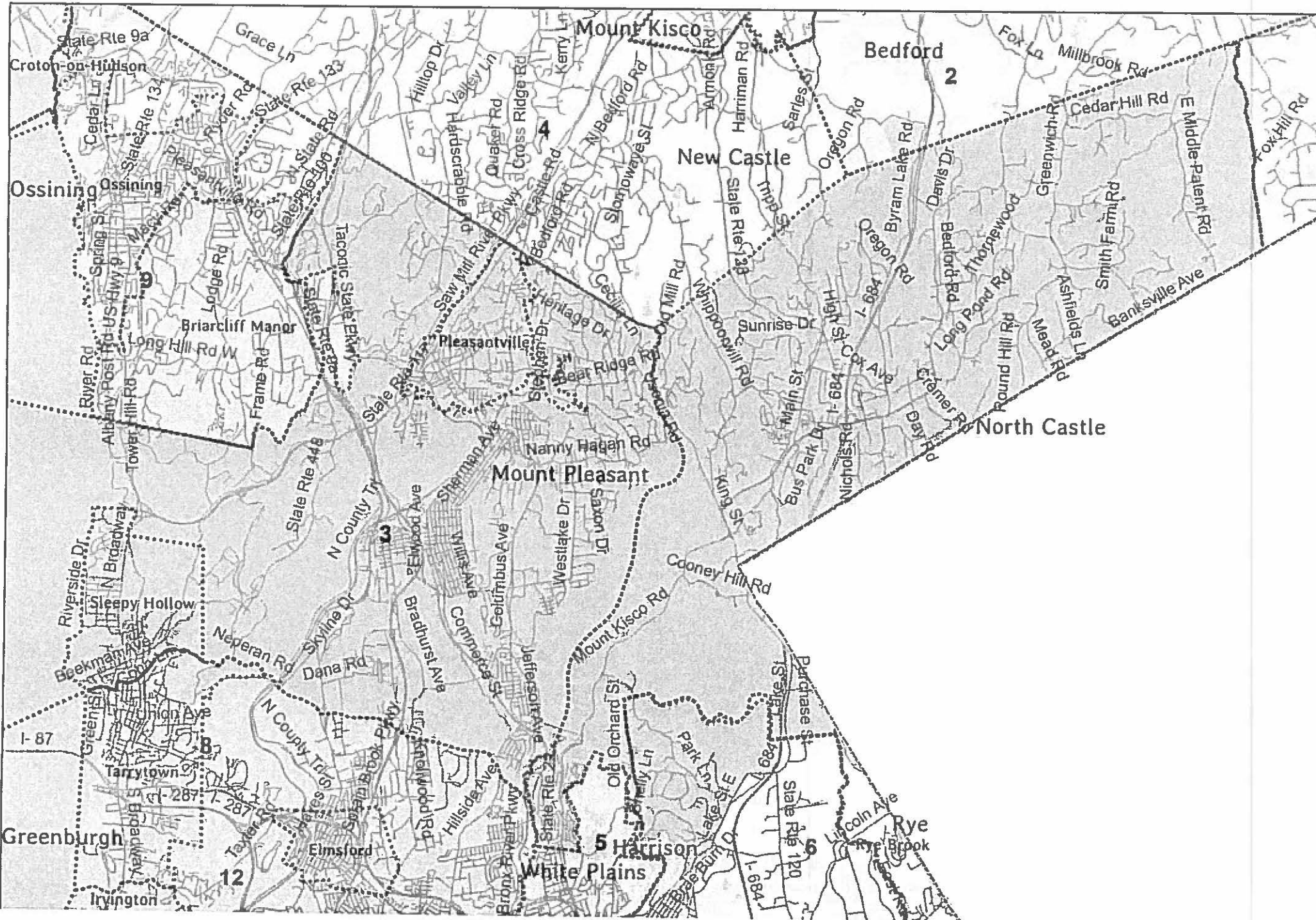
Westchester County Legislature: Proposed Redistricting Plan
District 1



Westchester County Legislature: Proposed Redistricting Plan District 2



Westchester County Legislature: Proposed Redistricting Plan District 3



Westchester County Legislature: Proposed Redistricting Plan District 4



Westchester County Legislature: Proposed Redistricting Plan District 5



Westchester County Legislature: Proposed Redistricting Plan District 6



Westchester County Legislature: Proposed Redistricting Plan
District 7



Westchester County Legislature: Proposed Redistricting Plan District 9



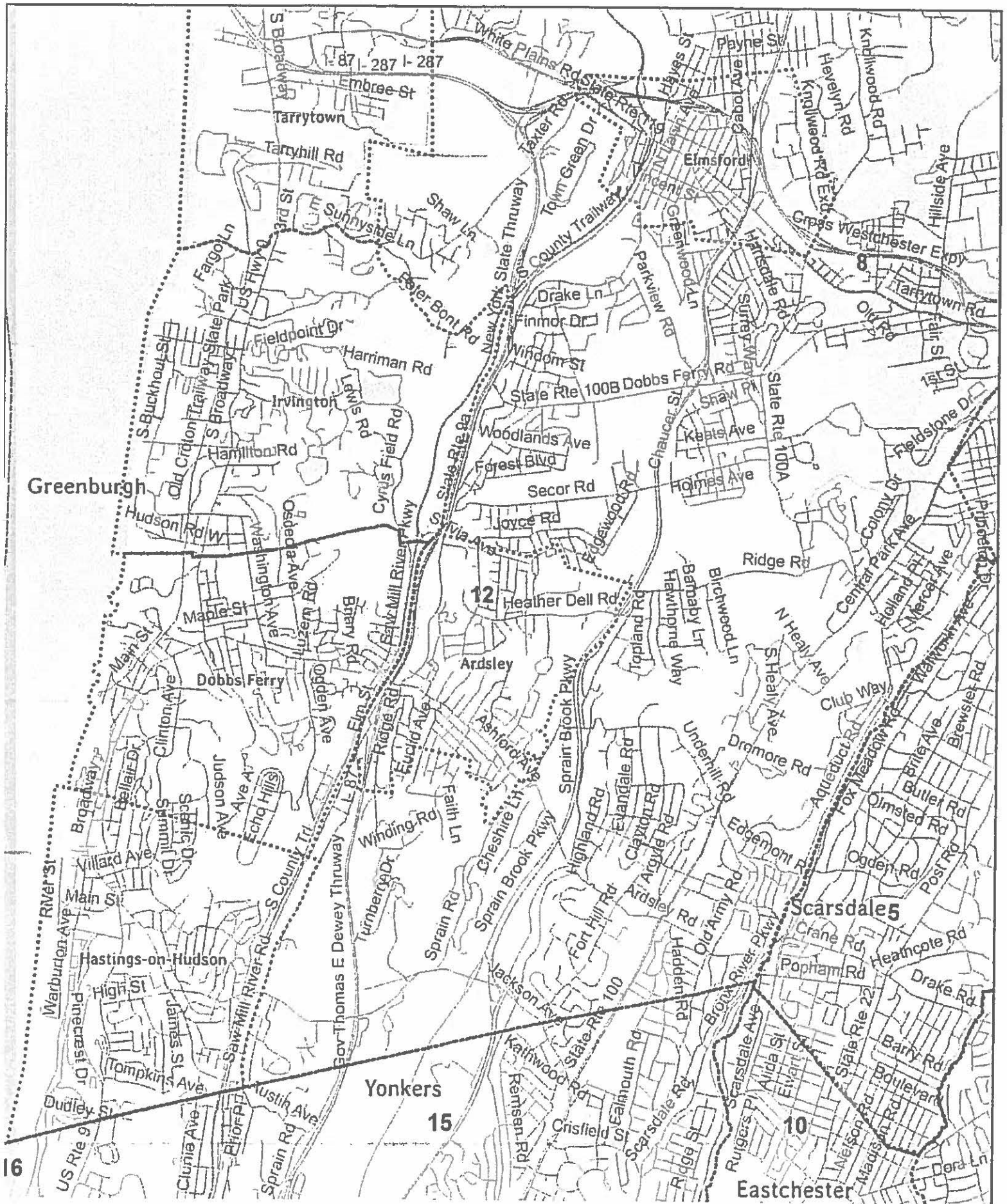
Westchester County Legislature: Proposed Redistricting Plan District 10



Westchester County Legislature: Proposed Redistricting Plan District 11



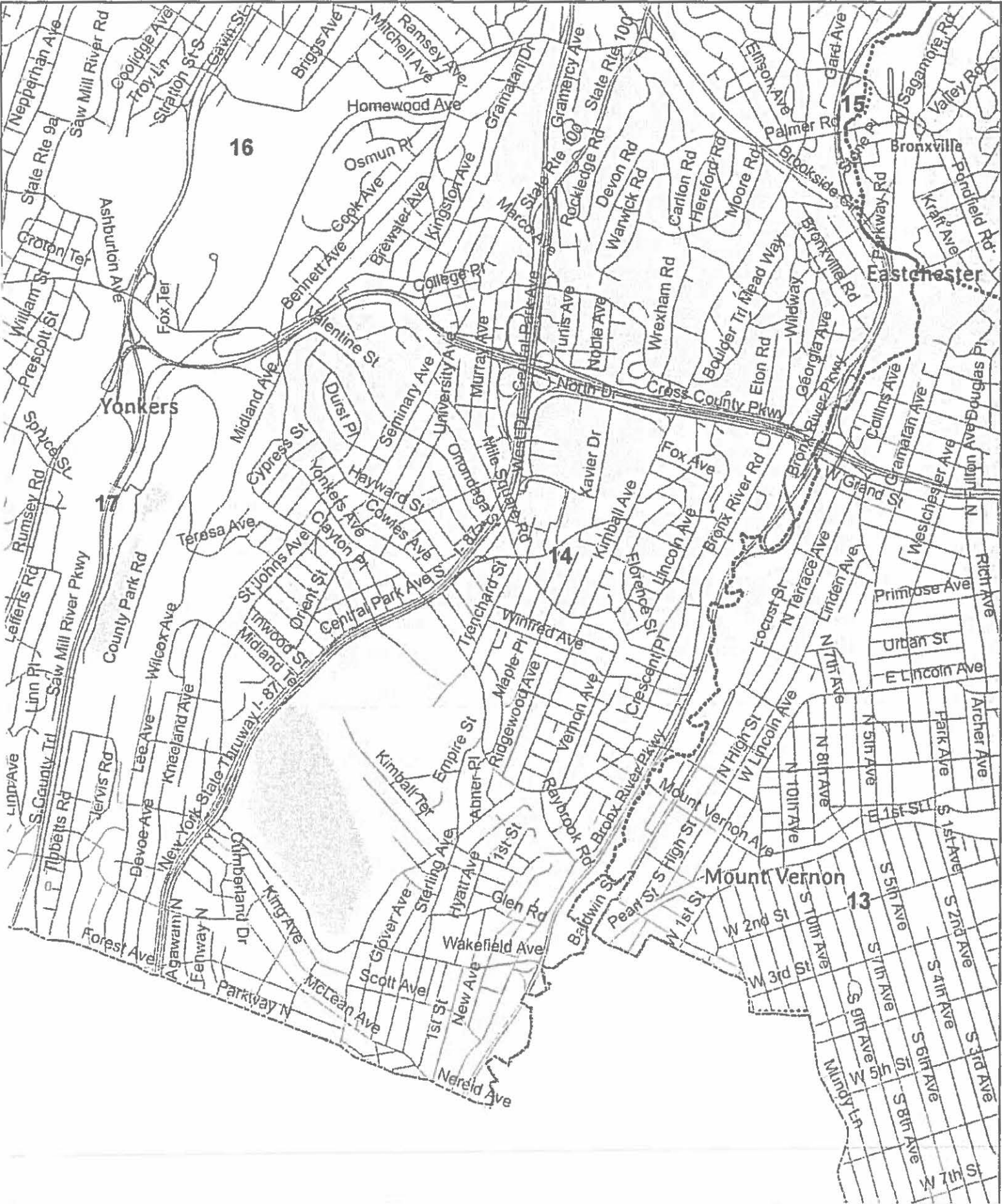
Westchester County Legislature: Proposed Redistricting Plan District 12



Westchester County Legislature: Proposed Redistricting Plan District 13



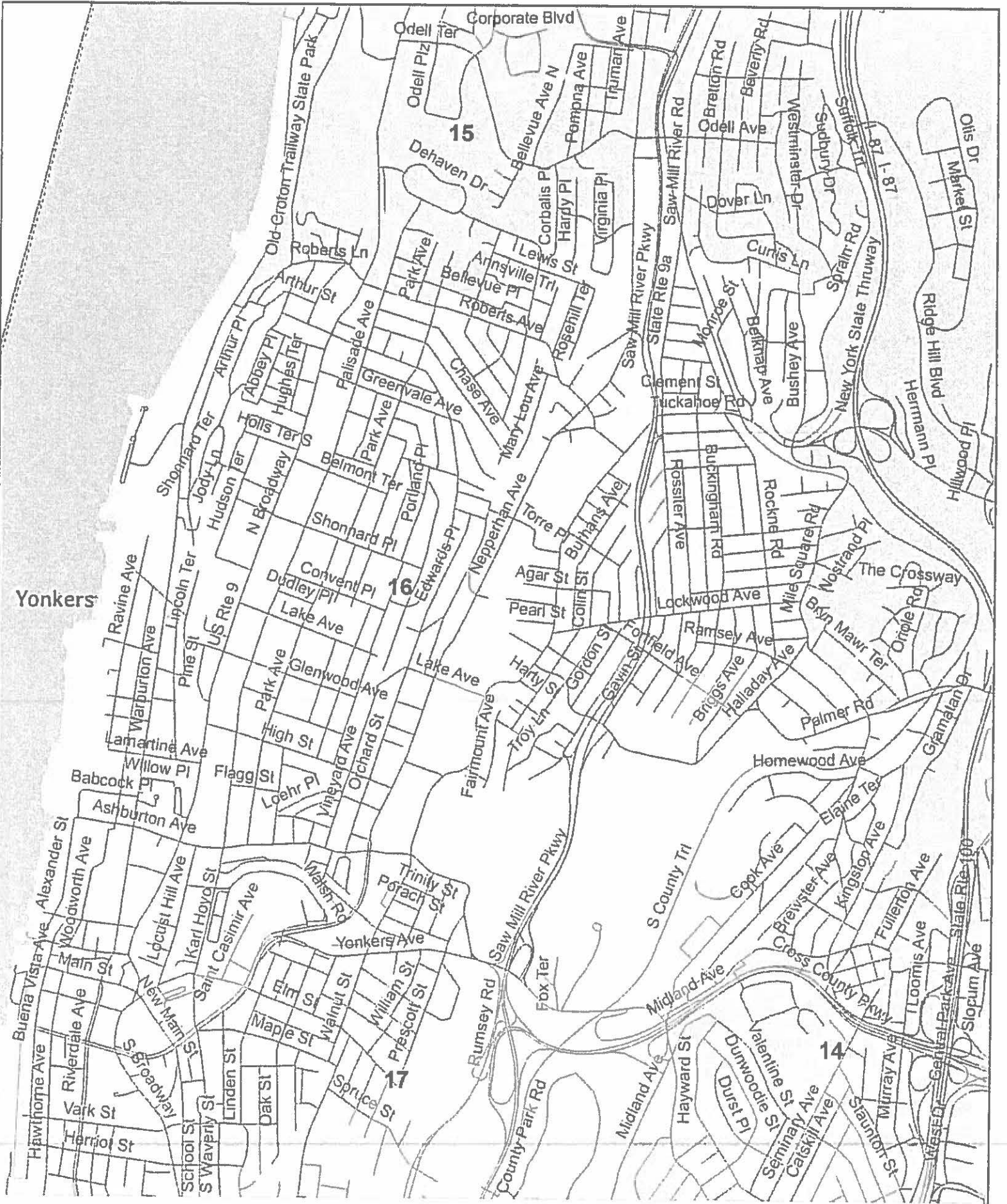
Westchester County Legislature: Proposed Redistricting Plan District 14



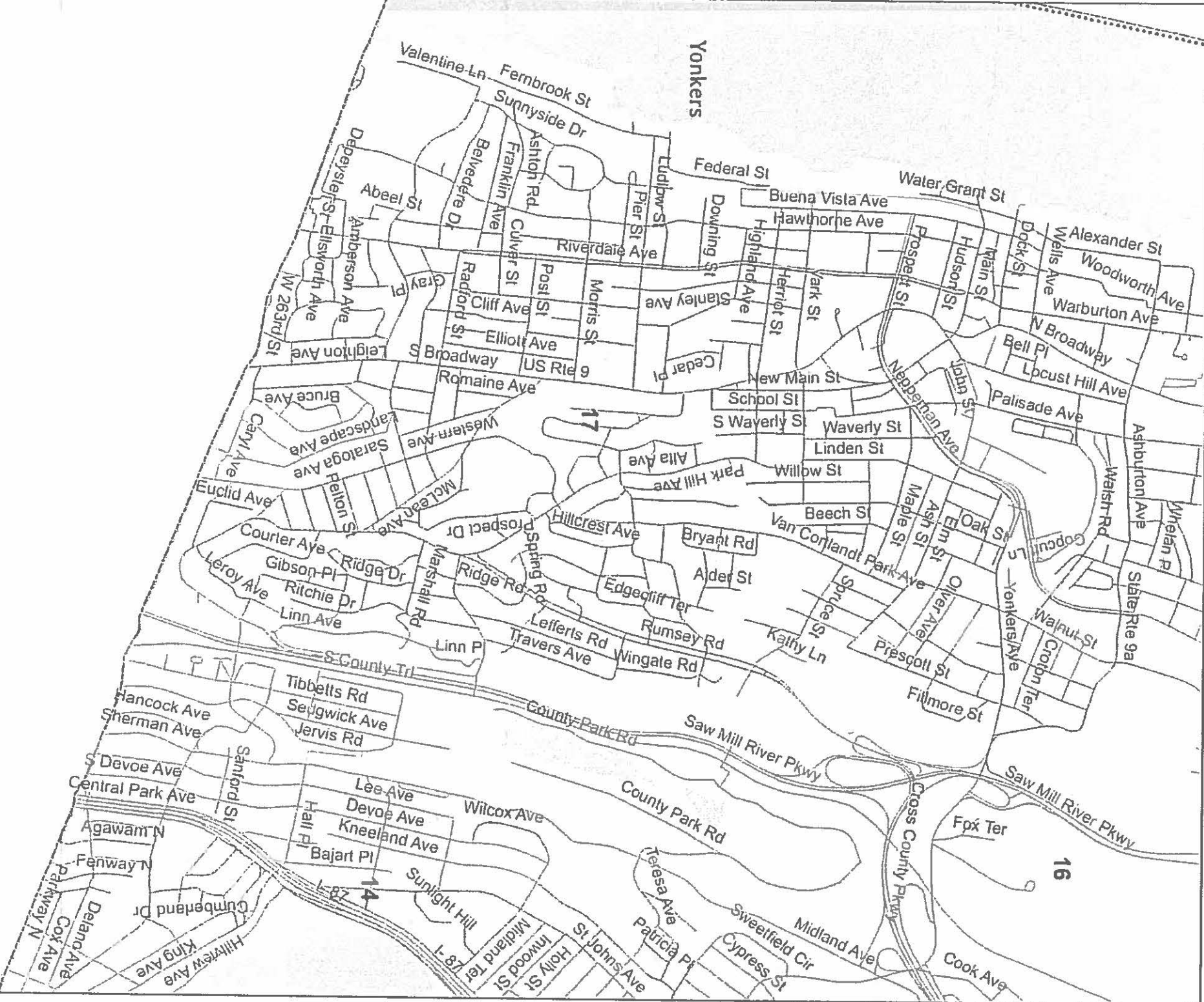
Westchester County Legislature: Proposed Redistricting Plan
District 15



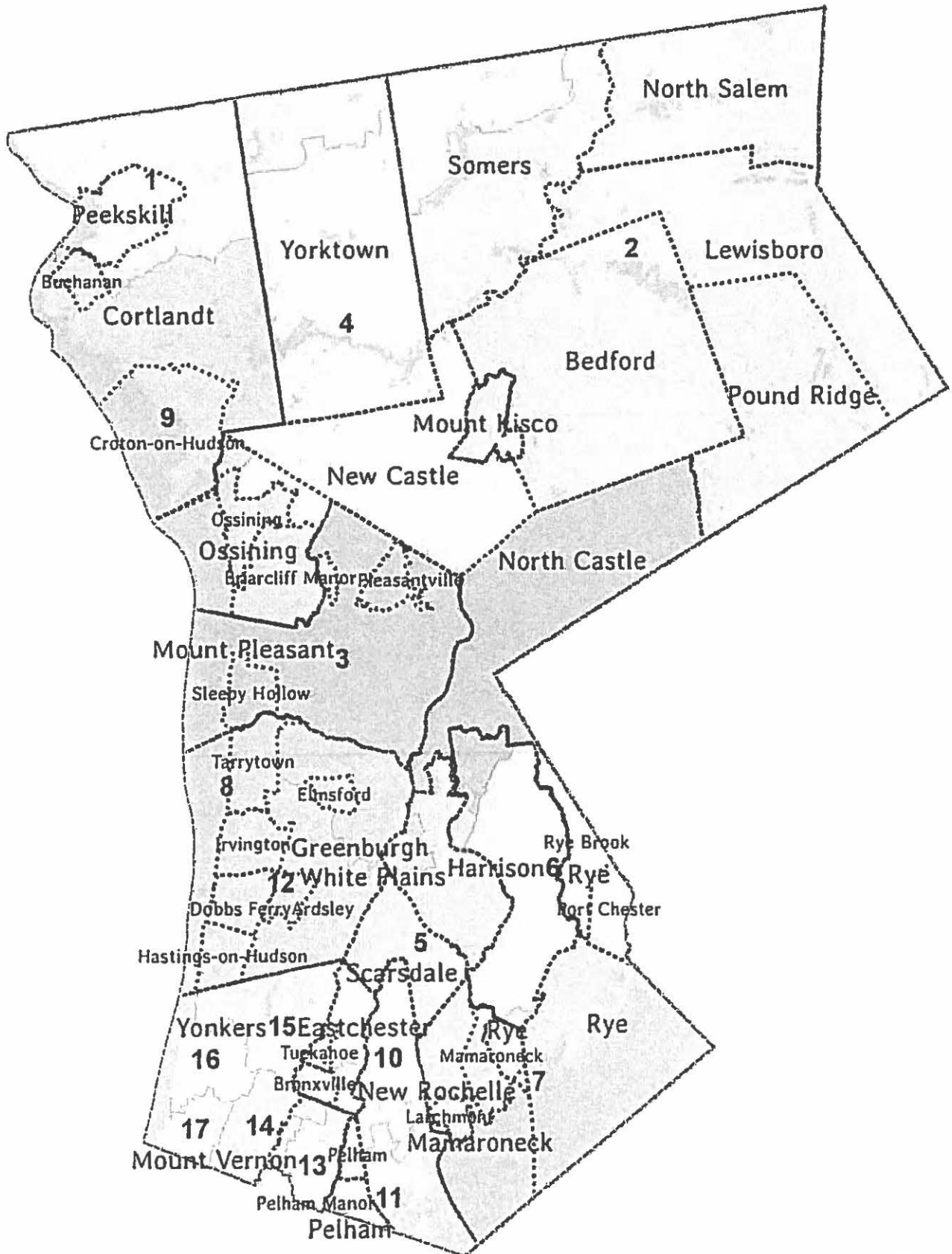
Westchester County Legislature: Proposed Redistricting Plan District 16



Westchester County Legislature: Proposed Redistricting Plan
District 17



Westchester County Legislature: Proposed Redistricting Plan



Final Data after LD10 and LD11 Changes

District	Population	Deviation	% Deviation	VAP	Hispanic VAP	Hispanic VAP %	White VAP	White VAP %	Black VAP	Black VAP %	Asian VAP	Asian VAP %
1	58,296	-715	-1.21%	46,104	12,742	27.64%	24,559	53.27%	5,785	12.55%	1,955	4.24%
2	57,574	-1437	-2.44%	44,930	6,948	15.46%	33,788	75.20%	1,327	2.95%	1,966	4.38%
3	58,127	-884	-1.50%	44,869	7,867	17.53%	32,015	71.35%	1,340	2.99%	2,914	6.49%
4	59,364	353	0.60%	45,972	4,078	8.87%	36,621	79.66%	1,166	2.54%	3,293	7.16%
5	60,289	1278	2.17%	46,633	8,744	18.75%	28,312	60.71%	3,170	6.80%	5,361	11.50%
6	58,603	-408	-0.69%	44,969	17,817	39.62%	21,530	47.88%	1,861	4.14%	2,667	5.93%
7	60,278	1267	2.15%	44,114	6,461	14.65%	32,345	73.32%	1,309	2.97%	2,980	6.76%
8	60,282	1271	2.15%	48,983	14,927	30.47%	18,791	38.36%	9,433	19.26%	4,570	9.33%
9	58,988	-23	-0.04%	46,307	12,412	26.80%	26,894	58.08%	3,587	7.75%	2,495	5.39%
10	58,157	-854	-1.45%	45,606	5,766	12.64%	30,332	66.51%	4,979	10.92%	3,456	7.58%
11	59,815	804	1.36%	46,587	16,172	34.71%	18,003	38.64%	8,554	18.36%	2,544	5.46%
12	58,138	-873	-1.48%	44,470	4,536	10.20%	29,974	67.40%	2,286	5.14%	6,681	15.02%
13	58,347	-664	-1.13%	46,164	7,465	16.17%	3,903	8.45%	31,609	68.47%	831	1.80%
14	57,954	-1057	-1.79%	47,495	12,315	25.93%	23,253	48.96%	7,237	15.24%	3,097	6.52%
15	59,568	557	0.94%	48,297	9,055	18.75%	29,096	60.24%	4,481	9.28%	4,725	9.78%
16	60,428	1417	2.40%	46,665	19,423	41.62%	11,103	23.79%	12,453	26.69%	2,519	5.40%
17	59,362	351	0.59%	43,390	27,084	62.42%	5,865	13.52%	7,508	17.30%	1,994	4.60%

STATE OF NEW YORK)
)
COUNTY OF WESTCHESTER) ss.

I HEREBY CERTIFY that I have compared the foregoing Local Law, Local Law Intro No. 568 - 2022, with the original on file in my office, and that the same is a correct transcript therefrom, and of the whole, of the said original Local Law, which was duly adopted by the County Board of Legislators, of the County of Westchester on December 6, 2022, and approved by the County Executive on December 9, 2022.

IN WITNESS WHEREOF, I have hereunto set my hand and affixed the Corporate Seal of said County Board of Legislators on this 9th day of December, 2022.



Malika Vanderberg

The Clerk of the Westchester County
Board of Legislators

County of Westchester, New York

