

References RB210, RB212, RB214
RB233, RB234, RB235,
RB236, RB237, P0032

**HONORABLE BOARD OF LEGISLATORS
THE COUNTY OF WESTCHESTER, NEW YORK**

Your Committee is in receipt of a transmittal from the County Executive recommending approval of a bond act (the “Bond Act”) in the total aggregate amount of \$16,640,000 to authorize the County of Westchester (the “County”) to finance the following nine (9) capital projects:

RB210 – Pelham Shore Rd, CR 65A, Pelham
RB212 – Bryant Ave, CR 153, White Plains
RB214 – Lake St, CR 32B, White Plains
RB233 – Virginia Rd, CR 35/51, Mt. Pleasant/ North Castle
RB234 – Heathcote Bypass, CR 143, Scarsdale
RB235 – Pearl St, CR 43, Port Chester
RB236 – North Division St/South St, CR 63II, Peekskill
RB237 – East/West Main St, CR 25/25I, Peekskill
P0032 – Playland Parkway, CR 152, Rye

Your Committee is advised that the Bond Act, prepared by the law firm of Hawkins Delafield & Wood, LLP, would authorize the County to issue bonds in the total amount of \$16,640,000 to finance the cost of design and construction associated with the rehabilitation of various County roads and related work, including:

- (i) Rehabilitation of approximately 0.32 miles of Pelham Shore Road from the Pelham Manor/New Rochelle line to the Bronx line. The work will include milling; resurfacing; concrete curb replacement; drainage repairs; new traffic loops; new pavement markings and related work.
- (ii) Rehabilitation of approximately 0.64 miles of Bryant Avenue from North Street to Westchester Avenue eastbound. The work will include milling; resurfacing; concrete curb replacement; drainage repairs; new traffic loops; new pavement markings and related work.
- (iii) Rehabilitation of approximately 0.23 miles of Lake Street from the entrance to Delfino Park to Harrison Boulevard. The work will include milling; resurfacing; concrete curb replacement; drainage repairs; new traffic loops; new pavement markings and related work.

- (iv) Rehabilitation of approximately 0.26 miles of Virginia Road from the Bronx River Parkway to 270' north of the Bronx River Parkway and from North Broadway to Washington's Headquarters. The work will include milling; resurfacing; guide rail replacement; curb replacement; drainage work; new traffic signal loops; new pavement markings and related work.
- (v) Rehabilitation of approximately 0.61 miles of the Heathcote Bypass from the pedestrian overpass to Secor Road. The work will include milling; resurfacing; guide rail replacement; drainage work; new traffic signal loops; new pavement markings and related work.
- (vi) Rehabilitation of approximately 0.11 miles of Pearl Street from Irving Avenue to King Street. The work will include milling; resurfacing; curb replacement; drainage work; new traffic signal loops; new pavement markings and related work.
- (vii) Rehabilitation of approximately 0.54 miles of North Division Street/South Street from Highland Avenue to Washington Avenue. The work will include milling; resurfacing; curb replacement; drainage work; new traffic signal loops; new pavement markings and related work.
- (viii) Rehabilitation of approximately 1.4 miles of East Main Street from the Cortlandt/Peekskill Line to Broad Street and approximately 0.5 miles of West Main Street from North Division Street to Route 9. The work will include milling; resurfacing; curb replacement; drainage work; new traffic signal loops; new pavement markings and related work.
- (ix) rehabilitation of approximately 1.14 miles of roadway from Playland Parkway Access Road (CR 147)/Thruway Access Road (CR 148) to Forest Avenue and the Boston Post Road Access Ramp. The work will include milling; resurfacing; concrete curb replacement; drainage repairs; new traffic loops; new pavement markings and related work.

Your Committee is advised that the anticipated cost estimates, anticipated project timeline, and whether the design is anticipated to be undertaken in-house or by consultants for each capital project is set forth below:

BOND ACT – ROAD RESURFACING PROJECTS

Cap ID	Project	Anticipated Amount	PCI	AADT	Design Assignment	Time Frame (Months)	
						Design	Const
RB210	Pelham Shore Rd, CR 65A, Pelham	\$800,000	62	10,642	Staff	6	4
RB212	Bryant Ave, CR 153, White Plains	\$2,500,000	64	7,129	Consultant	8	6
RB214	Lake St, CR 32B, White Plains	\$425,000	54	13,208	Staff	5	4
RB233	Virginia Rd, CR 35/51, Mt. Pleasant/ North Castle	\$600,000	61	7,626	Staff	6	4
RB234	Heathcote Bypass, CR 143, Scarsdale	\$775,000	62	4,740	Staff	6	8
RB235	Pearl St, CR 43, Port Chester	\$420,000	69	5,469	Staff	6	4
RB236	North Division St/South St, CR 63II, Peekskill	\$1,620,000	75	5,993	Consultant	9	6
RB237	East/West Main St, CR 25/25I, Peekskill	\$6,150,000	76	12,346	Consultant	12	8
P0032	Playland Parkway, CR 152, Rye	\$3,350,000	68	6,016	Consultant	9	6
Total:		\$16,640,000					

Your Committee is advised that the proposed Bond Act authorizes financing for like objects or purposes in connection with multiple capital projects. It is hoped that by combining projects that have the same objects and purposes into a single bond act, the County can dramatically reduce the amount of bond legislation that your Honorable Board would be required to review, thereby expediting the approval process and avoiding backlogs.

The Planning Department has advised your Committee that based on its review, the above-referenced capital projects have been classified as a Type “II” action pursuant to the State Environmental Quality Review Act (“SEQR”) and its implementing regulations, 6 NYCRR Part

617. Therefore, no further environmental review is required. Your Committee has reviewed the annexed SEQR documentation and concurs with this conclusion.


It should be noted that an affirmative vote of two-thirds of the members of your Honorable Board is required in order to adopt the Bond Act. Your Committee recommends the adoption of the proposed Bond Act.

Dated: _____, 20____
White Plains, New York

jpg/11-30-22

COMMITTEE ON

TO: Michelle Greenbaum, Senior Assistant County Attorney
Jeffrey Goldman, Senior Assistant County Attorney

FROM: David S. Kvinge, AICP, RLA, CFM 
Assistant Commissioner

DATE: October 4, 2022

SUBJECT: **STATE ENVIRONMENTAL QUALITY REVIEW FOR CAPITAL PROJECT:
RB210 PELHAM SHORE ROAD, CR 65A, PELHAM**

PROJECT/ACTION: Per Capital Project Fact Sheet as approved by the Planning Department on 09-20-2022 (Unique ID: 2034)

With respect to the State Environmental Quality Review Act and its implementing regulations, 6 NYCRR Part 617, the Planning Department recommends that no further environmental review is required for the proposed action, because the project or component of the project for which funding is requested may be classified as a **TYPE II action** pursuant to section(s):


- **617.5(c)(2):** replacement, rehabilitation or reconstruction of a structure or facility, in kind, on the same site, including upgrading buildings to meet building, energy, or fire codes unless such action meets or exceeds any of the thresholds in section 617.4 of this Part;
 - **617.5(c)(5):** repaving of existing highways not involving the addition of new travel lanes;
 - **617.5(c)(22):** installation of traffic control devices on existing streets, roads and highways.
-

COMMENTS: None.

DSK/dvw

cc: Andrew Ferris, Chief of Staff
Paula Friedman, Assistant to the County Executive
Lawrence Soule, Budget Director
Tami Altschiller, Assistant Chief Deputy County Attorney
Lorraine Marzola, Associate Budget Director
Robert Abbamont, Director of Operations, Dept. of Public Works & Transportation
Kelly Sheehan, Assistant Commissioner
William Brady, Chief Planner
Michael Lipkin, Associate Planner
Claudia Maxwell, Associate Environmental Planner

TO: Michelle Greenbaum, Senior Assistant County Attorney
Jeffrey Goldman, Senior Assistant County Attorney

FROM: David S. Kvinge, AICP, RLA, CFM 
Assistant Commissioner

DATE: October 4, 2022

SUBJECT: **STATE ENVIRONMENTAL QUALITY REVIEW FOR CAPITAL PROJECT:
RB212 BRYANT AVENUE, CR 153, WHITE PLAINS**

PROJECT/ACTION: Per Capital Project Fact Sheet as approved by the Planning Department on 09-20-2022 (Unique ID: 2035)

With respect to the State Environmental Quality Review Act and its implementing regulations, 6 NYCRR Part 617, the Planning Department recommends that no further environmental review is required for the proposed action, because the project or component of the project for which funding is requested may be classified as a **TYPE II action** pursuant to section(s):


- **617.5(c)(2):** replacement, rehabilitation or reconstruction of a structure or facility, in kind, on the same site, including upgrading buildings to meet building, energy, or fire codes unless such action meets or exceeds any of the thresholds in section 617.4 of this Part;
 - **617.5(c)(5):** repaving of existing highways not involving the addition of new travel lanes;
 - **617.5(c)(22):** installation of traffic control devices on existing streets, roads and highways.
-

COMMENTS: None.

DSK/dvw

cc: Andrew Ferris, Chief of Staff
Paula Friedman, Assistant to the County Executive
Lawrence Soule, Budget Director
Tami Altschiller, Assistant Chief Deputy County Attorney
Lorraine Marzola, Associate Budget Director
Robert Abbamont, Director of Operations, Dept. of Public Works & Transportation
Kelly Sheehan, Assistant Commissioner
William Brady, Chief Planner
Michael Lipkin, Associate Planner
Claudia Maxwell, Associate Environmental Planner

TO: Michelle Greenbaum, Senior Assistant County Attorney
Jeffrey Goldman, Senior Assistant County Attorney

FROM: David S. Kvinge, AICP, RLA, CFM 
Assistant Commissioner

DATE: October 4, 2022

SUBJECT: **STATE ENVIRONMENTAL QUALITY REVIEW FOR CAPITAL PROJECT:
RB214 LAKE STREET, CR 32B, WHITE PLAINS**

PROJECT/ACTION: Per Capital Project Fact Sheet as approved by the Planning Department on 09-20-2022 (Unique ID: 2036)

With respect to the State Environmental Quality Review Act and its implementing regulations, 6 NYCRR Part 617, the Planning Department recommends that no further environmental review is required for the proposed action, because the project or component of the project for which funding is requested may be classified as a **TYPE II action** pursuant to section(s):


- **617.5(c)(2):** replacement, rehabilitation or reconstruction of a structure or facility, in kind, on the same site, including upgrading buildings to meet building, energy, or fire codes unless such action meets or exceeds any of the thresholds in section 617.4 of this Part;
 - **617.5(c)(5):** repaving of existing highways not involving the addition of new travel lanes;
 - **617.5(c)(22):** installation of traffic control devices on existing streets, roads and highways.
-

COMMENTS: None.

DSK/dvw

cc: Andrew Ferris, Chief of Staff
Paula Friedman, Assistant to the County Executive
Lawrence Soule, Budget Director
Tami Altschiller, Assistant Chief Deputy County Attorney
Lorraine Marzola, Associate Budget Director
Robert Abbamont, Director of Operations, Dept. of Public Works & Transportation
Kelly Sheehan, Assistant Commissioner
William Brady, Chief Planner
Michael Lipkin, Associate Planner
Claudia Maxwell, Associate Environmental Planner

TO: Michelle Greenbaum, Senior Assistant County Attorney
Jeffrey Goldman, Senior Assistant County Attorney

FROM: David S. Kvinge, AICP, RLA, CFM 
Assistant Commissioner

DATE: October 4, 2022

SUBJECT: **STATE ENVIRONMENTAL QUALITY REVIEW FOR CAPITAL PROJECT:
RB233 VIRGINIA ROAD, CR 35/51, MOUNT PLEASANT/NORTH CASTLE**

PROJECT/ACTION: Per Capital Project Fact Sheet as approved by the Planning Department on 09-20-2022 (Unique ID: 2037)

With respect to the State Environmental Quality Review Act and its implementing regulations, 6 NYCRR Part 617, the Planning Department recommends that no further environmental review is required for the proposed action, because the project or component of the project for which funding is requested may be classified as a **TYPE II action** pursuant to section(s):


- **617.5(c)(2):** replacement, rehabilitation or reconstruction of a structure or facility, in kind, on the same site, including upgrading buildings to meet building, energy, or fire codes unless such action meets or exceeds any of the thresholds in section 617.4 of this Part;
 - **617.5(c)(5):** repaving of existing highways not involving the addition of new travel lanes;
 - **617.5(c)(22):** installation of traffic control devices on existing streets, roads and highways.
-

COMMENTS: None.

DSK/dvw

cc: Andrew Ferris, Chief of Staff
Paula Friedman, Assistant to the County Executive
Lawrence Soule, Budget Director
Tami Altschiller, Assistant Chief Deputy County Attorney
Lorraine Marzola, Associate Budget Director
Robert Abbamont, Director of Operations, Dept. of Public Works & Transportation
Kelly Sheehan, Assistant Commissioner
William Brady, Chief Planner
Michael Lipkin, Associate Planner
Claudia Maxwell, Associate Environmental Planner

TO: Michelle Greenbaum, Senior Assistant County Attorney
Jeffrey Goldman, Senior Assistant County Attorney

FROM: David S. Kvinge, AICP, RLA, CFM 
Assistant Commissioner

DATE: October 4, 2022

SUBJECT: **STATE ENVIRONMENTAL QUALITY REVIEW FOR CAPITAL PROJECT:
RB234 HEATHCOTE BYPASS, CR 143, SCARSDALE**

PROJECT/ACTION: Per Capital Project Fact Sheet as approved by the Planning Department on 09-20-2022 (Unique ID: 2038)

With respect to the State Environmental Quality Review Act and its implementing regulations, 6 NYCRR Part 617, the Planning Department recommends that no further environmental review is required for the proposed action, because the project or component of the project for which funding is requested may be classified as a **TYPE II action** pursuant to section(s):


- **617.5(c)(2):** replacement, rehabilitation or reconstruction of a structure or facility, in kind, on the same site, including upgrading buildings to meet building, energy, or fire codes unless such action meets or exceeds any of the thresholds in section 617.4 of this Part;
 - **617.5(c)(5):** repaving of existing highways not involving the addition of new travel lanes;
 - **617.5(c)(22):** installation of traffic control devices on existing streets, roads and highways.
-

COMMENTS: None.

DSK/dvw

cc: Andrew Ferris, Chief of Staff
Paula Friedman, Assistant to the County Executive
Lawrence Soule, Budget Director
Tami Altschiller, Assistant Chief Deputy County Attorney
Lorraine Marzola, Associate Budget Director
Robert Abbamont, Director of Operations, Dept. of Public Works & Transportation
Kelly Sheehan, Assistant Commissioner
William Brady, Chief Planner
Michael Lipkin, Associate Planner
Claudia Maxwell, Associate Environmental Planner

TO: Michelle Greenbaum, Senior Assistant County Attorney
Jeffrey Goldman, Senior Assistant County Attorney

FROM: David S. Kvinge, AICP, RLA, CFM 
Assistant Commissioner

DATE: October 4, 2022

SUBJECT: **STATE ENVIRONMENTAL QUALITY REVIEW FOR CAPITAL PROJECT:
RB235 PEARL STREET, CR 43, PORT CHESTER**

PROJECT/ACTION: Per Capital Project Fact Sheet as approved by the Planning Department on 09-20-2022 (Unique ID: 2039)

With respect to the State Environmental Quality Review Act and its implementing regulations, 6 NYCRR Part 617, the Planning Department recommends that no further environmental review is required for the proposed action, because the project or component of the project for which funding is requested may be classified as a **TYPE II action** pursuant to section(s):


- **617.5(c)(2):** replacement, rehabilitation or reconstruction of a structure or facility, in kind, on the same site, including upgrading buildings to meet building, energy, or fire codes unless such action meets or exceeds any of the thresholds in section 617.4 of this Part;
 - **617.5(c)(5):** repaving of existing highways not involving the addition of new travel lanes;
 - **617.5(c)(22):** installation of traffic control devices on existing streets, roads and highways.
-

COMMENTS: None.

DSK/dvw

cc: Andrew Ferris, Chief of Staff
Paula Friedman, Assistant to the County Executive
Lawrence Soule, Budget Director
Tami Altschiller, Assistant Chief Deputy County Attorney
Lorraine Marzola, Associate Budget Director
Robert Abbamont, Director of Operations, Dept. of Public Works & Transportation
Kelly Sheehan, Assistant Commissioner
William Brady, Chief Planner
Michael Lipkin, Associate Planner
Claudia Maxwell, Associate Environmental Planner

TO: Michelle Greenbaum, Senior Assistant County Attorney
Jeffrey Goldman, Senior Assistant County Attorney

FROM: David S. Kvinge, AICP, RLA, CFM 
Assistant Commissioner

DATE: October 4, 2022

SUBJECT: **STATE ENVIRONMENTAL QUALITY REVIEW FOR CAPITAL PROJECT:
RB236 NORTH DIVISION STREET/SOUTH STREET, CR 63II, PEEKSKILL**

PROJECT/ACTION: Per Capital Project Fact Sheet as approved by the Planning Department on 09-20-2022 (Unique ID: 2040)

With respect to the State Environmental Quality Review Act and its implementing regulations, 6 NYCRR Part 617, the Planning Department recommends that no further environmental review is required for the proposed action, because the project or component of the project for which funding is requested may be classified as a **TYPE II action** pursuant to section(s):


- **617.5(c)(2):** replacement, rehabilitation or reconstruction of a structure or facility, in kind, on the same site, including upgrading buildings to meet building, energy, or fire codes unless such action meets or exceeds any of the thresholds in section 617.4 of this Part;
 - **617.5(c)(5):** repaving of existing highways not involving the addition of new travel lanes;
 - **617.5(c)(22):** installation of traffic control devices on existing streets, roads and highways.
-

COMMENTS: None.

DSK/dvw

cc: Andrew Ferris, Chief of Staff
Paula Friedman, Assistant to the County Executive
Lawrence Soule, Budget Director
Tami Altschiller, Assistant Chief Deputy County Attorney
Lorraine Marzola, Associate Budget Director
Robert Abbamont, Director of Operations, Dept. of Public Works & Transportation
Kelly Sheehan, Assistant Commissioner
William Brady, Chief Planner
Michael Lipkin, Associate Planner
Claudia Maxwell, Associate Environmental Planner

TO: Michelle Greenbaum, Senior Assistant County Attorney
Jeffrey Goldman, Senior Assistant County Attorney

FROM: David S. Kvinge, AICP, RLA, CFM 
Assistant Commissioner

DATE: October 4, 2022

SUBJECT: **STATE ENVIRONMENTAL QUALITY REVIEW FOR CAPITAL PROJECT:
RB237 EAST/WEST MAIN STREET, CR25/25I, PEEKSKILL**

PROJECT/ACTION: Per Capital Project Fact Sheet as approved by the Planning Department on 09-20-2022 (Unique ID: 2041)

With respect to the State Environmental Quality Review Act and its implementing regulations, 6 NYCRR Part 617, the Planning Department recommends that no further environmental review is required for the proposed action, because the project or component of the project for which funding is requested may be classified as a **TYPE II action** pursuant to section(s):


- **617.5(c)(2):** replacement, rehabilitation or reconstruction of a structure or facility, in kind, on the same site, including upgrading buildings to meet building, energy, or fire codes unless such action meets or exceeds any of the thresholds in section 617.4 of this Part;
 - **617.5(c)(5):** repaving of existing highways not involving the addition of new travel lanes;
 - **617.5(c)(22):** installation of traffic control devices on existing streets, roads and highways.
-

COMMENTS: Drainage work under this classification is limited to repair, rehabilitation, or modification of existing facilities not exceeding 4,000 square feet of new disturbance or resulting in significant alterations to flow or discharges that would impact the environment. Any drainage improvements exceeding such thresholds will be subject to further review pursuant to SEQR.

DSK/dvw

cc: Andrew Ferris, Chief of Staff
Paula Friedman, Assistant to the County Executive
Lawrence Soule, Budget Director
Tami Altschiller, Assistant Chief Deputy County Attorney
Lorraine Marzola, Associate Budget Director
Robert Abbamont, Director of Operations, Dept. of Public Works & Transportation
Kelly Sheehan, Assistant Commissioner
William Brady, Chief Planner
Michael Lipkin, Associate Planner
Claudia Maxwell, Associate Environmental Planner

TO: Michelle Greenbaum, Senior Assistant County Attorney
Jeffrey Goldman, Senior Assistant County Attorney

FROM: David S. Kvinge, AICP, RLA, CFM 
Assistant Commissioner

DATE: October 4, 2022

SUBJECT: **STATE ENVIRONMENTAL QUALITY REVIEW FOR CAPITAL PROJECT:
P0032 PLAYLAND PARKWAY, CR 152, RYE**

PROJECT/ACTION: Per Capital Project Fact Sheet as approved by the Planning Department on 09-20-2022 (Unique ID: 2033)

With respect to the State Environmental Quality Review Act and its implementing regulations 6 NYCRR Part 617, the Planning Department recommends that no further environmental review is required for the proposed action, because the project or component of the project for which funding is requested may be classified as a **TYPE II action** pursuant to section(s):

- **617.5(c)(2):** replacement, rehabilitation or reconstruction of a structure or facility, in kind, on the same site, including upgrading buildings to meet building, energy, or fire codes unless such action meets or exceeds any of the thresholds in section 617.4 of this Part;
- **617.5(c)(5):** repaving of existing highways not involving the addition of new travel lanes;
- **617.5(c)(22):** installation of traffic control devices on existing streets, roads and highways.

COMMENTS: Drainage work under this classification is limited to repair, rehabilitation, or modification of existing facilities not exceeding 4,000 square feet of new disturbance or resulting in significant alterations to flow or discharges that would impact the environment. Any drainage improvements exceeding such thresholds will be subject to further review pursuant to SEQR.

DSK/dvw

cc: Andrew Ferris, Chief of Staff
Paula Friedman, Assistant to the County Executive
Lawrence Soule, Budget Director
Tami Altschiller, Assistant Chief Deputy County Attorney
Lorraine Marzola, Associate Budget Director
Robert Abbamont, Director of Operations, Dept. of Public Works & Transportation
Kelly Sheehan, Assistant Commissioner
William Brady, Chief Planner
Michael Lipkin, Associate Planner
Claudia Maxwell, Associate Environmental Planner

REFERENCE P0032
RB210
RB212
RB214
RB233
RB234
RB235
RB236
RB237

ACT NO. -20__

BOND ACT AUTHORIZING THE ISSUANCE OF \$16,640,000 BONDS OF THE COUNTY OF WESTCHESTER, OR SO MUCH THEREOF AS MAY BE NECESSARY, TO FINANCE THE COST OF THE CONSTRUCTION OF VARIOUS COUNTY ROADWAY IMPROVEMENTS IN AND FOR THE COUNTY; STATING THE ESTIMATED TOTAL COST THEREOF IS \$16,640,000; STATING THE PLAN OF FINANCING SAID COST INCLUDES THE ISSUANCE OF \$16,640,000 BONDS HEREIN AUTHORIZED; AND PROVIDING FOR A TAX TO PAY THE PRINCIPAL OF AND INTEREST ON SAID BONDS. (Adopted , 20__)

BE IT ENACTED BY THE COUNTY BOARD OF LEGISLATORS OF THE COUNTY OF WESTCHESTER, NEW YORK (by the affirmative vote of not less than two-thirds of the voting strength of said Board), AS FOLLOWS:

Section 1. Pursuant to the provisions of the Local Finance Law, constituting Chapter 33-a of the Consolidated Laws of the State of New York (the "Law"), the Westchester County Administrative Code, being Chapter 852 of the Laws of 1948, as amended, and to the provisions of other laws applicable thereto, Bonds of the County in the respective amounts as set forth in column A of the schedule below, or so much thereof as may be necessary, are hereby authorized to be issued to finance the cost of the design, construction and construction management associated with the rehabilitation of the following respective County roadways as

set forth in column B of the schedule below; all as set forth in the County's Current Year Capital Budget, as amended. To the extent that the details set forth in this act are inconsistent with any details set forth in the Current Year Capital Budget of the County, such Budget shall be deemed and is hereby amended. The estimated total cost of said class of objects or purposes, including preliminary costs and costs incidental thereto and the financing thereof is \$16,640,000. The plan of financing includes the issuance of \$16,640,000 bonds herein authorized, and any bond anticipation notes issued in anticipation of the sale of such bonds, and the levy of a tax to pay the principal of and interest on said bonds.

A	B
\$3,350,000	approximately 1.14 miles of roadway from Playland Parkway Access Road (CR 147)/Thruway Access Road (CR 148) to Forest Avenue and the Boston Post Road Access Ramp including milling; resurfacing; concrete curb replacement; drainage repairs; new traffic loops; new pavement markings and related work
800,000	approximately 0.32 miles of roadway from Pelham Manor/New Rochelle line to Bronx line including milling; resurfacing; concrete curb replacement; drainage repairs; new traffic loops; new pavement markings and related work
2,500,000	approximately 0.64 miles of roadway from North Street to Westchester Avenue eastbound including milling; resurfacing; concrete curb replacement; drainage repairs; new traffic loops; new pavement markings and related work
425,000	approximately 0.23 miles of roadway from the entrance to Delfino Park to Harrison Boulevard including milling; resurfacing; concrete curb replacement; drainage repairs; new traffic loops; new pavement markings and related work
600,000	approximately 0.26 miles of roadway from the Bronx River Parkway to 270' north of the Bronx River Parkway and from North Broadway to Washington's Headquarters including milling; resurfacing; guide rail replacement; curb replacement; drainage work; new traffic signal loops; new pavement markings and related work
775,000	approximately 0.61 miles of roadway from the pedestrian overpass to Secor Road including milling; resurfacing; guide rail replacement; drainage work; new traffic signal loops; new pavement markings and related work
420,000	approximately 0.11 miles of roadway from Irving Avenue to King Street including milling; resurfacing; curb replacement; drainage work; new traffic signal loops; new pavement markings and related work

1,620,000	approximately 0.54 miles of roadway from Highland Avenue to Washington Avenue including milling; resurfacing; curb replacement; drainage work; new traffic signal loops; new pavement markings and related work
6,150,000	approximately 1.4 miles of East Main Street from the Cortlandt/Peekskill Line to Broad Street and approximately 0.5 miles of West Main Street from North Division Street to Route 9 including milling; resurfacing; curb replacement; drainage work; new traffic signal loops; new pavement markings and related work

Section 2. The period of probable usefulness of the class of objects or purposes for which said \$16,640,000 bonds authorized by this Act are to be issued, within the limitations of Section 11.00.a 20(c) of the Law, is fifteen (15) years.

Section 3. Current funds are not required to be provided as a down payment pursuant to Section 107.00 d. 9. of the Law prior to issuance of the bonds authorized herein, or any bond anticipation notes issued in anticipation of the sale of such bonds. The County intends to finance, on an interim basis, the costs or a portion of the costs of said improvements for which bonds are herein authorized, which costs are reasonably expected to be reimbursed with the proceeds of debt to be incurred by the County, pursuant to this Act, in the total amount of \$16,640,000. This Act is a declaration of official intent adopted pursuant to the requirements of Treasury Regulation Section 1.150-2.

Section 4. The estimate of \$16,640,000 as the estimated total cost of the aforesaid class of objects or purposes is hereby approved.

Section 5. Subject to the provisions of this Act and of the Law, and pursuant to the provisions of §30.00 relative to the authorization of the issuance of bond anticipation notes or the renewals thereof, and of §§50.00, 56.00 to 60.00 and 168.00 of said Law, the powers and duties of the County Board of Legislators relative to authorizing the issuance of any notes in anticipation of the sale of the bonds herein authorized, or the renewals thereof, relative to

providing for substantially level or declining annual debt service, relative to prescribing the terms, form and contents and as to the sale and issuance of the respective amounts of bonds herein authorized, and of any notes issued in anticipation of the sale of said bonds or the renewals of said notes, and relative to executing agreements for credit enhancement, are hereby delegated to the Commissioner of Finance of the County, as the chief fiscal officer of the County.

Section 6. Each of the bonds authorized by this Act and any bond anticipation notes issued in anticipation of the sale thereof shall contain the recital of validity prescribed by §52.00 of said Local Finance Law and said bonds and any notes issued in anticipation of said bonds shall be general obligations of the County of Westchester, payable as to both principal and interest by general tax upon all the taxable real property within the County. The faith and credit of the County are hereby irrevocably pledged to the punctual payment of the principal of and interest on said bonds and any notes issued in anticipation of the sale of said bonds or the renewals of said notes, and provision shall be made annually in the budgets of the County by appropriation for (a) the amortization and redemption of the notes and bonds to mature in such year and (b) the payment of interest to be due and payable in such year.

Section 7. The validity of the bonds authorized by this Act and of any notes issued in anticipation of the sale of said bonds, may be contested only if:

(a) such obligations are authorized for an object or purpose for which the County is not authorized to expend money, or

(b) the provisions of law which should be complied with at the date of the publication of this Act or a summary hereof, are not substantially complied with,

and an action, suit or proceeding contesting such validity, is commenced within twenty days after the date of such publication, or

(c) such obligations are authorized in violation of the provisions of the Constitution.

Section 8. This Act shall take in accordance with Section 107.71 of the Westchester County Charter.

* * *

STATE OF NEW YORK)
 : ss.:
COUNTY OF NEW YORK)

I HEREBY CERTIFY that I have compared the foregoing Act No. -20__ with the original on file in my office, and that the same is a correct transcript therefrom and of the whole of the said original Act, which was duly adopted by the County Board of Legislators of the County of Westchester on , 20__ and approved by the County Executive on , 20__.

IN WITNESS WHEREOF, I have hereunto set my hand and affixed the corporate seal of said County Board of Legislators this day of , 20__.

The Clerk and Chief Administrative Office of the
County Board of Legislators County of
Westchester, New York

(SEAL)

LEGAL NOTICE

A Bond Act, a summary of which is published herewith, has been adopted by the Board of Legislators on _____, 20__ and approved by the County Executive on _____, 20__ and the validity of the obligations authorized by such Bond Act may be hereafter contested only if such obligations were authorized for an object or purpose for which the County of Westchester, in the State of New York, is not authorized to expend money or if the provisions of law which should have been complied with as of the date of publication of this Notice were not substantially complied with, and an action, suit or proceeding contesting such validity is commenced within twenty days after the publication of this Notice, or such obligations were authorized in violation of the provisions of the Constitution.

Complete copies of the amended Bond Act summarized herewith shall be available for public inspection during normal business hours at the Office of the Clerk of the Board of Legislators of the County of Westchester, New York, for a period of twenty days from the date of publication of this Notice.

ACT NO. _____-20_____

BOND ACT AUTHORIZING THE ISSUANCE OF \$16,640,000 BONDS OF THE COUNTY OF WESTCHESTER, OR SO MUCH THEREOF AS MAY BE NECESSARY, TO FINANCE THE COST OF THE CONSTRUCTION OF VARIOUS COUNTY ROADWAY IMPROVEMENTS IN AND FOR THE COUNTY; STATING THE ESTIMATED TOTAL COST THEREOF IS \$16,640,000; STATING THE PLAN OF FINANCING SAID COST INCLUDES THE ISSUANCE OF \$16,640,000 BONDS HEREIN AUTHORIZED; AND PROVIDING FOR A TAX TO PAY THE PRINCIPAL OF AND INTEREST ON SAID BONDS (adopted on _____, 20__)

object or purpose: the design, construction management and construction associated with the rehabilitation of various County roadways in and for the County; all as set forth in the County's Current Year Capital Budget, as amended

amount of obligations to be issued \$16,640,000; fifteen (15) years
and period of probable usefulness:

Dated: _____, 20____
White Plains, New York

Clerk and Chief Administrative Officer of the County Board of
Legislators of the County of Westchester, New York

FISCAL IMPACT STATEMENT

CAPITAL PROJECT #: _____

NO FISCAL IMPACT PROJECTED

SECTION A - CAPITAL BUDGET IMPACT

To Be Completed by Budget

GENERAL FUND

AIRPORT FUND

SPECIAL DISTRICTS FUND

Source of County Funds (check one):

Current Appropriations

Capital Budget Amendment

RB210, RB212, RB214, RB233, RB234, RB235, RB236, RB237, P0032

SECTION B - BONDING AUTHORIZATIONS

To Be Completed by Finance

Total Principal \$ 16,640,000 PPU 15 Anticipated Interest Rate 2.92%

Anticipated Annual Cost (Principal and Interest): \$ 1,369,792

Total Debt Service (Annual Cost x Term): \$ 20,546,880

Finance Department: Interest rates from December 5, 2022 Bond Buyer - ASBA

SECTION C - IMPACT ON OPERATING BUDGET (exclusive of debt service)

To Be Completed by Submitting Department and Reviewed by Budget

Potential Related Expenses (Annual): \$ -

Potential Related Revenues (Annual): \$ -

Anticipated savings to County and/or impact of department operations

(describe in detail for current and next four years):

SECTION D - EMPLOYMENT

As per federal guidelines, each \$92,000 of appropriation funds one FTE Job

Number of Full Time Equivalent (FTE) Jobs Funded: 181

SECTION E - EXPECTED DESIGN WORK PROVIDER

County Staff

Consultant

Not Applicable

Prepared by: Jonna Robins

Title: Capital Planning Program Administrator

Department: Department of Public Works and Trans

Date: 12/5/22

Reviewed By: 

Budget Director

Date: 12/7/22

CAPITAL PROJECT FACT SHEET

Project ID:*
RB210

CBA

Fact Sheet Date:*
01-03-2023

Fact Sheet Year:*
2023

Project Title:*
PELHAM SHORE ROAD, CR 65A,
PELHAM

Legislative District ID:
11,

Category*
ROADS & BRIDGES

Department:*
PUBLIC WORKS

CP Unique ID:
2034

Overall Project Description

This project will fund the rehabilitation of approximately 0.32 miles of roadway from Pelham Manor/New Rochelle line to Bronx line.

- | | | |
|---|--|--|
| <input checked="" type="checkbox"/> Best Management Practices | <input type="checkbox"/> Energy Efficiencies | <input checked="" type="checkbox"/> Infrastructure |
| <input checked="" type="checkbox"/> Life Safety | <input type="checkbox"/> Project Labor Agreement | <input type="checkbox"/> Revenue |
| <input type="checkbox"/> Security | <input type="checkbox"/> Other | |

FIVE-YEAR CAPITAL PROGRAM (in thousands)

	Estimated Ultimate Total Cost	Appropriated	2023	2024	2025	2026	2027	Under Review
Gross	800	0	800	0	0	0	0	0
Less Non-County Shares	0	0	0	0	0	0	0	0
Net	800	0	800	0	0	0	0	0

Expended/Obligated Amount (in thousands) as of : 0

Current Bond Description: Funding is requested for design, construction management and construction associated with the rehabilitation of approximately 0.32 miles of roadway from Pelham Manor/New Rochelle line to Bronx line including milling; resurfacing; concrete curb replacement; drainage repairs; new traffic loops; new pavement markings and related work.

Financing Plan for Current Request:

Non-County Shares:	\$ 0
Bonds/Notes:	800,000
Cash:	<u>0</u>
Total:	\$ 800,000

SEQR Classification:

TYPE II

Amount Requested:

800,000

Comments:

PCI: 62 (2019); AADT: 10,642

Energy Efficiencies:

Total Financing History:

0

Recommended By:

Department of Planning
WBB4

Date
09-20-2022

Department of Public Works
RJB4

Date
09-20-2022

Budget Department
LMY1

Date
09-22-2022

Requesting Department
JZR7

Date
09-23-2022

**PELHAM SHORE ROAD, CR 65A, PELHAM
(RB210)**

User Department : Public Works

Managing Department(s) : Public Works ;

Estimated Completion Date: TBD

Planning Board Recommendation: Project approved in concept but subject to subsequent staff review.

FIVE YEAR CAPITAL PROGRAM (in thousands)

	Est Ult Cost	Appropriated	Exp / Obl	2023	2024	2025	2026	2027	Under Review
Gross	800			800					
Non County Share									
Total	800			800					

Project Description

This project will fund the rehabilitation of approximately 0.32 miles of roadway from Pelham Manor/New Rochelle line to Bronx line.

Current Year Description

The current year request funds design, construction and construction management.

Current Year Financing Plan

Year	Bonds	Cash	Non County Shares	Total
2023	800,000			800,000

Impact on Operating Budget

The impact on the Operating Budget is the debt service associated with the issuance of bonds.

CAPITAL PROJECT FACT SHEET

Project ID:*
RB212

CBA

Fact Sheet Date:*
01-03-2023

Fact Sheet Year:*
2023

Project Title:*
BRYANT AVENUE, CR 153, WHITE
PLAINS

Legislative District ID:
5,

Category*
ROADS & BRIDGES

Department:*
PUBLIC WORKS

CP Unique ID:
2035

Overall Project Description

This project will fund the rehabilitation of approximately 0.64 miles of roadway from North Street to Westchester Avenue eastbound.

- | | | |
|---|--|--|
| <input checked="" type="checkbox"/> Best Management Practices | <input type="checkbox"/> Energy Efficiencies | <input checked="" type="checkbox"/> Infrastructure |
| <input checked="" type="checkbox"/> Life Safety | <input type="checkbox"/> Project Labor Agreement | <input type="checkbox"/> Revenue |
| <input type="checkbox"/> Security | <input type="checkbox"/> Other | |

FIVE-YEAR CAPITAL PROGRAM (in thousands)

	Estimated Ultimate Total Cost	Appropriated	2023	2024	2025	2026	2027	Under Review
Gross	2,500	0	2,500	0	0	0	0	0
Less Non-County Shares	0	0	0	0	0	0	0	0
Net	2,500	0	2,500	0	0	0	0	0

Expended/Obligated Amount (in thousands) as of : 0

Current Bond Description: Funding is requested for design, construction management and construction associated with the rehabilitation of approximately 0.64 miles of roadway from North Street to Westchester Avenue eastbound including milling; resurfacing; concrete curb replacement; drainage repairs; new traffic loops; new pavement markings and related work.

Financing Plan for Current Request:

Non-County Shares:	\$ 0
Bonds/Notes:	2,500,000
Cash:	0
Total:	\$ 2,500,000

SEQR Classification:
TYPE II

Amount Requested:
2,500,000

Comments:
PCI: 64 (2019); AADT: 7,129

Energy Efficiencies:

Total Financing History:
0

Recommended By:

Department of Planning
WBB4

Date
09-20-2022

Department of Public Works
RJB4

Date
09-20-2022

Budget Department
LMY1

Date
09-22-2022

Requesting Department
JZR7

Date
09-23-2022

**BRYANT AVENUE, CR 153, WHITE PLAINS
(RB212)**

User Department : Public Works

Managing Department(s) : Public Works ;

Estimated Completion Date: TBD

Planning Board Recommendation: Project approved in concept but subject to subsequent staff review.

FIVE YEAR CAPITAL PROGRAM (in thousands)

	Est Ult Cost	Appropriated	Exp / Obl	2023	2024	2025	2026	2027	Under Review
Gross	2,500			2,500					
Non County Share									
Total	2,500			2,500					

Project Description

This project will fund the rehabilitation of approximately 0.64 miles of roadway from North Street to Westchester Avenue eastbound.

Current Year Description

The current year request funds design, construction and construction management.

Current Year Financing Plan

Year	Bonds	Cash	Non County Shares	Total
2023	2,500,000			2,500,000

Impact on Operating Budget

The impact on the Operating Budget is the debt service associated with the issuance of bonds.

CAPITAL PROJECT FACT SHEET

Project ID:* RB214	<input type="checkbox"/> CBA	Fact Sheet Date:* 01-03-2023
Fact Sheet Year:* 2023	Project Title:* LAKE STREET, CR 32B, WHITE PLAINS	Legislative District ID: 5,
Category* ROADS & BRIDGES	Department:* PUBLIC WORKS	CP Unique ID: 2036

Overall Project Description

This project will fund the rehabilitation of approximately 0.23 miles of roadway from the entrance to Delfino Park to Harrison Boulevard.

- | | | |
|---|--|--|
| <input checked="" type="checkbox"/> Best Management Practices | <input type="checkbox"/> Energy Efficiencies | <input checked="" type="checkbox"/> Infrastructure |
| <input checked="" type="checkbox"/> Life Safety | <input type="checkbox"/> Project Labor Agreement | <input type="checkbox"/> Revenue |
| <input type="checkbox"/> Security | <input type="checkbox"/> Other | |

FIVE-YEAR CAPITAL PROGRAM (in thousands)

	Estimated Ultimate Total Cost	Appropriated	2023	2024	2025	2026	2027	Under Review
Gross	425	0	425	0	0	0	0	0
Less Non-County Shares	0	0	0	0	0	0	0	0
Net	425	0	425	0	0	0	0	0

Expended/Obligated Amount (in thousands) as of : 0

Current Bond Description: Funding is requested for design, construction management and construction associated with the rehabilitation of approximately 0.23 miles of roadway from the entrance to Delfino Park to Harrison Boulevard including milling; resurfacing; concrete curb replacement; drainage repairs; new traffic loops; new pavement markings and related work.

Financing Plan for Current Request:

Non-County Shares:	\$ 0
Bonds/Notes:	425,000
Cash:	0
Total:	\$ 425,000

SEQR Classification:

TYPE II

Amount Requested:

425,000

Comments:

PCI: 54 (2019); AADT: 13,208

Energy Efficiencies:

Total Financing History:

0

Recommended By:

Department of Planning
WBB4

Date
09-20-2022

Department of Public Works
RJB4

Date
09-20-2022

Budget Department
LMY1

Date
09-22-2022

Requesting Department
JZR7

Date
09-23-2022

**LAKE STREET, CR 32B, WHITE PLAINS
(RB214)**

User Department : Public Works

Managing Department(s) : Public Works ;

Estimated Completion Date: TBD

Planning Board Recommendation: Project approved in concept but subject to subsequent staff review.

FIVE YEAR CAPITAL PROGRAM (in thousands)

	Est Ult Cost	Appropriated	Exp / Obl	2023	2024	2025	2026	2027	Under Review
Gross	425			425					
Non County Share									
Total	425			425					

Project Description

This project will fund the rehabilitation of approximately 0.23 miles of roadway from the entrance to Delfino Park to Harrison Boulevard.

Current Year Description

The current year request funds design, construction and construction management.

Current Year Financing Plan

Year	Bonds	Cash	Non County Shares	Total
2023	425,000			425,000

Impact on Operating Budget

The impact on the Operating Budget is the debt service associated with the issuance of bonds.

CAPITAL PROJECT FACT SHEET

Project ID:*
RB233

CBA

Fact Sheet Date:*
01-03-2023

Fact Sheet Year:*
2023

Project Title:*
VIRGINIA ROAD, CR 35/51, MOUNT
PLEASANT/NORTH CASTLE

Legislative District ID:
3,

Category*
ROADS & BRIDGES

Department:*
PUBLIC WORKS

CP Unique ID:
2037

Overall Project Description

This project will fund the rehabilitation of approximately 0.26 miles of roadway from the Bronx River Parkway to 270' north of the Bronx River Parkway and from North Broadway to Washington's Headquarters.

- | | | |
|---|--|--|
| <input checked="" type="checkbox"/> Best Management Practices | <input type="checkbox"/> Energy Efficiencies | <input checked="" type="checkbox"/> Infrastructure |
| <input checked="" type="checkbox"/> Life Safety | <input type="checkbox"/> Project Labor Agreement | <input type="checkbox"/> Revenue |
| <input type="checkbox"/> Security | <input type="checkbox"/> Other | |

FIVE-YEAR CAPITAL PROGRAM (in thousands)

	Estimated Ultimate Total Cost	Appropriated	2023	2024	2025	2026	2027	Under Review
Gross	600	0	600	0	0	0	0	0
Less Non-County Shares	0	0	0	0	0	0	0	0
Net	600	0	600	0	0	0	0	0

Expended/Obligated Amount (in thousands) as of : 0

Current Bond Description: Funding is requested for design, construction management and construction associated with the rehabilitation of approximately 0.26 miles of roadway from the Bronx River Parkway to 270' north of the Bronx River Parkway and from North Broadway to Washington's Headquarters including milling; resurfacing; guide rail replacement; curb replacement; drainage work; new traffic signal loops; new pavement markings and related work.

Financing Plan for Current Request:

Non-County Shares:	\$ 0
Bonds/Notes:	600,000
Cash:	0
Total:	\$ 600,000

SEQR Classification:
TYPE II

Amount Requested:
600,000

Comments:
PCI: 61 (2019); AADT: 7,626

Energy Efficiencies:

Total Financing History:
0

Recommended By:

Department of Planning
WBB4

Date
09-20-2022

Department of Public Works
RJB4

Date
09-20-2022

Budget Department
LMY1

Date
09-22-2022

Requesting Department
JZR7

Date
09-23-2022

**VIRGINIA ROAD, CR 35/51, MOUNT PLEASANT/NORTH CASTLE
(RB233)**

User Department : Public Works

Managing Department(s) : Public Works ;

Estimated Completion Date: TBD

Planning Board Recommendation: Project approved in concept but subject to subsequent staff review.

FIVE YEAR CAPITAL PROGRAM (in thousands)

	Est Ult Cost	Appropriated	Exp / Obl	2023	2024	2025	2026	2027	Under Review
Gross	600			600					
Non County Share									
Total	600			600					

Project Description

This project will fund the rehabilitation of approximately 0.26 miles of roadway from the Bronx River Parkway to 270' north of the Bronx Rver Parkway and from North Broadway to Washington's Headquarters.

Current Year Description

The current year request funds design, construction and construction management.

Current Year Financing Plan

Year	Bonds	Cash	Non County Shares	Total
2023	600,000			600,000

Impact on Operating Budget

The impact on the Operating Budget is the debt service associated with the issuance of bonds.

CAPITAL PROJECT FACT SHEET

Project ID:*

RB234

CBA

Fact Sheet Date:*

01-03-2023

Fact Sheet Year:*

2023

Project Title:*

HEATHCOTE BYPASS, CR 143,
SCARSDALE

Legislative District ID:

5,

Category*

ROADS & BRIDGES

Department:*

PUBLIC WORKS

CP Unique ID:

2038

Overall Project Description

This project will fund the rehabilitation of approximately 0.61 miles of roadway from the pedestrian overpass to Secor Road.

Best Management Practices

Energy Efficiencies

Infrastructure

Life Safety

Project Labor Agreement

Revenue

Security

Other

FIVE-YEAR CAPITAL PROGRAM (in thousands)

	Estimated Ultimate Total Cost	Appropriated	2023	2024	2025	2026	2027	Under Review
Gross	775	0	775	0	0	0	0	0
Less Non-County Shares	0	0	0	0	0	0	0	0
Net	775	0	775	0	0	0	0	0

Expended/Obligated Amount (in thousands) as of : 0

Current Bond Description: Funding is requested for design, construction management and construction associated with the rehabilitation of approximately 0.61 miles of roadway from the pedestrian overpass to Secor Road including milling; resurfacing; guide rail replacement; drainage work; new traffic signal loops; new pavement markings and related work.

Financing Plan for Current Request:

Non-County Shares:	\$ 0
Bonds/Notes:	775,000
Cash:	0
Total:	\$ 775,000

SEQR Classification:

TYPE II

Amount Requested:

775,000

Comments:

PCI: 62 (2019); AADT: 4,740

Energy Efficiencies:

Total Financing History:

0

Recommended By:

Department of Planning
WBB4

Date
09-20-2022

Department of Public Works
RJB4

Date
09-20-2022

Budget Department
LMY1

Date
09-22-2022

Requesting Department
JZR7

Date
09-23-2022

**HEATHCOTE BYPASS, CR 143, SCARSDALE
(RB234)**

User Department : Public Works

Managing Department(s) : Public Works ;

Estimated Completion Date: TBD

Planning Board Recommendation: Project approved in concept but subject to subsequent staff review.

FIVE YEAR CAPITAL PROGRAM (in thousands)

	Est Ult Cost	Appropriated	Exp / Obl	2023	2024	2025	2026	2027	Under Review
Gross		775		775					
Non County Share									
Total		775		775					

Project Description

This project will fund the rehabilitation of approximately 0.61 miles of roadway from the pedestrian overpass to Secor Road.

Current Year Description

The current year request funds design, construction and construction management.

Current Year Financing Plan

Year	Bonds	Cash	Non County Shares	Total
2023	775,000			775,000

Impact on Operating Budget

The impact on the Operating Budget is the debt service associated with the issuance of bonds.

CAPITAL PROJECT FACT SHEET

Project ID:*

RB235

CBA

Fact Sheet Date:*

01-03-2023

Fact Sheet Year:*

2023

Project Title:*

PEARL STREET, CR 43, PORT CHESTER

Legislative District ID:

6,

Category*

ROADS & BRIDGES

Department:*

PUBLIC WORKS

CP Unique ID:

2039

Overall Project Description

This project will fund the rehabilitation of approximately 0.11 miles of roadway from Irving Avenue to King Street.

Best Management Practices

Energy Efficiencies

Infrastructure

Life Safety

Project Labor Agreement

Revenue

Security

Other

FIVE-YEAR CAPITAL PROGRAM (in thousands)

	Estimated Ultimate Total Cost	Appropriated	2023	2024	2025	2026	2027	Under Review
Gross	420	0	420	0	0	0	0	0
Less Non-County Shares	0	0	0	0	0	0	0	0
Net	420	0	420	0	0	0	0	0

Expended/Obligated Amount (in thousands) as of : 0

Current Bond Description: Funding is requested for design, construction management and construction associated with the rehabilitation of approximately 0.11 miles of roadway from Irving Avenue to King Street including milling; resurfacing; curb replacement; drainage work; new traffic signal loops; new pavement markings and related work.

Financing Plan for Current Request:

Non-County Shares:	\$ 0
Bonds/Notes:	420,000
Cash:	0
Total:	\$ 420,000

SEQR Classification:

TYPE II

Amount Requested:

420,000

Comments:

PCI: 69 (2019); AADT: 5,469

Energy Efficiencies:

Total Financing History:

0

Recommended By:

Department of Planning
WBB4

Date
09-20-2022

Department of Public Works
RJB4

Date
09-20-2022

Budget Department
LMY1

Date
09-22-2022

Requesting Department
JZR7

Date
09-23-2022

**PEARL STREET, CR 43, PORT CHESTER
(RB235)**

User Department : Public Works

Managing Department(s) : Public Works ;

Estimated Completion Date: TBD

Planning Board Recommendation: Project approved in concept but subject to subsequent staff review.

FIVE YEAR CAPITAL PROGRAM (in thousands)

	Est Ult Cost	Appropriated	Exp / Obl	2023	2024	2025	2026	2027	Under Review
Gross	420			420					
Non County Share									
Total	420			420					

Project Description

This project will fund the rehabilitation of approximately 0.11 miles of roadway from Irving Avenue to King Street.

Current Year Description

The current year request funds design, construction and construction management.

Current Year Financing Plan

Year	Bonds	Cash	Non County Shares	Total
2023	420,000			420,000

Impact on Operating Budget

The impact on the Operating Budget is the debt service associated with the issuance of bonds.

CAPITAL PROJECT FACT SHEET

Project ID:*
RB236

CBA

Fact Sheet Date:*
01-03-2023

Fact Sheet Year:*
2023

Project Title:*
NORTH DIVISION STREET/SOUTH
STREET, CR 63II, PEEKSKILL

Legislative District ID:
1,

Category*
ROADS & BRIDGES

Department:*
PUBLIC WORKS

CP Unique ID:
2040

Overall Project Description

This project will fund the rehabilitation of approximately 0.54 miles of roadway from Highland Avenue to Washington Avenue.

- | | | |
|---|--|--|
| <input checked="" type="checkbox"/> Best Management Practices | <input type="checkbox"/> Energy Efficiencies | <input checked="" type="checkbox"/> Infrastructure |
| <input checked="" type="checkbox"/> Life Safety | <input type="checkbox"/> Project Labor Agreement | <input type="checkbox"/> Revenue |
| <input type="checkbox"/> Security | <input type="checkbox"/> Other | |

FIVE-YEAR CAPITAL PROGRAM (in thousands)

	Estimated Ultimate Total Cost	Appropriated	2023	2024	2025	2026	2027	Under Review
Gross	1,620	1,000	620	0	0	0	0	0
Less Non-County Shares	0	0	0	0	0	0	0	0
Net	1,620	1,000	620	0	0	0	0	0

Expended/Obligated Amount (in thousands) as of : 0

Current Bond Description: Funding is requested for design, construction management and construction associated with the rehabilitation of approximately 0.54 miles of roadway from Highland Avenue to Washington Avenue including milling; resurfacing; curb replacement; drainage work; new traffic signal loops; new pavement markings and related work.

Financing Plan for Current Request:

Non-County Shares:	\$ 0
Bonds/Notes:	1,620,000
Cash:	0
Total:	\$ 1,620,000

SEQR Classification:
TYPE II

Amount Requested:
1,620,000

Comments:
PCI: 75 (2019); AADT: 5,992

Energy Efficiencies:

Appropriation History:

Year	Amount	Description
2022	1,000,000	DESIGN, CONSTRUCTION AND CONSTRUCTION MANAGEMENT

Total Appropriation History:
1,000,000

Total Financing History:
0

Recommended By:

Department of Planning
WBB4

Date
09-20-2022

Department of Public Works
RJB4

Date
09-20-2022

Budget Department
LMY1

Date
09-22-2022

Requesting Department
JZR7

Date
09-23-2022

**NORTH DIVISION STREET/SOUTH STREET, CR 63II, PEEKSKILL
(RB236)**

User Department : Public Works

Managing Department(s) : Public Works ;

Estimated Completion Date: TBD

Planning Board Recommendation: Project approved in concept but subject to subsequent staff review.

FIVE YEAR CAPITAL PROGRAM (in thousands)

	Est Ult Cost	Appropriated	Exp / Obl	2023	2024	2025	2026	2027	Under Review
Gross Non County Share	1,620	1,000		620					
Total	1,620	1,000		620					

Project Description

This project will fund the rehabilitation of approximately 0.54 miles of roadway from Highland Avenue to Washington Avenue.

Current Year Description

The current year request funds additional costs for this project.

Current Year Financing Plan

Year	Bonds	Cash	Non County Shares	Total
2023	620,000			620,000

Impact on Operating Budget

The impact on the Operating Budget is the debt service associated with the issuance of bonds.

Appropriation History

Year	Amount	Description	Status
2022	1,000,000	Design, construction and construction management	AWAITING BOND AUTHORIZATION
Total	1,000,000		

Prior Appropriations

	Appropriated	Collected	Uncollected
Bond Proceeds	1,000,000		1,000,000
Total	1,000,000		1,000,000

CAPITAL PROJECT FACT SHEET

Project ID:* RB237	<input type="checkbox"/> CBA	Fact Sheet Date:* 01-03-2023
Fact Sheet Year:* 2023	Project Title:* EAST/WEST MAIN STREET, CR25/251, 1, PEEKSKILL	Legislative District ID:
Category* ROADS & BRIDGES	Department:* PUBLIC WORKS	CP Unique ID: 2041

Overall Project Description

This project will fund the rehabilitation of approximately 1.4 miles of East Main Street from from the Cortlandt/Peekskill Line to Broad Street and approximately 0.5 miles of West Main Street from North Division Street to Route 9.

- | | | |
|---|--|--|
| <input checked="" type="checkbox"/> Best Management Practices | <input type="checkbox"/> Energy Efficiencies | <input checked="" type="checkbox"/> Infrastructure |
| <input checked="" type="checkbox"/> Life Safety | <input type="checkbox"/> Project Labor Agreement | <input type="checkbox"/> Revenue |
| <input type="checkbox"/> Security | <input type="checkbox"/> Other | |

FIVE-YEAR CAPITAL PROGRAM (in thousands)

	Estimated Ultimate Total Cost	Appropriated	2023	2024	2025	2026	2027	Under Review
Gross	6,150	2,500	3,650	0	0	0	0	0
Less Non-County Shares	0	0	0	0	0	0	0	0
Net	6,150	2,500	3,650	0	0	0	0	0

Expended/Obligated Amount (in thousands) as of : 0

Current Bond Description: Funding is requested for design, construction management and construction associated with the rehabilitation of approximately 1.4 miles of East Main Street from the Cortlandt/Peekskill Line to Broad Street and approximately 0.5 miles of West Main Street from North Division Street to Route 9 including milling; resurfacing; curb replacement; drainage work; new traffic signal loops; new pavement markings and related work.

Financing Plan for Current Request:

Non-County Shares:	\$ 0
Bonds/Notes:	6,150,000
Cash:	0
Total:	\$ 6,150,000

SEQR Classification:
TYPE II

Amount Requested:
6,150,000

Comments:
PCI: 76 (2019); AADT: 12,346

Energy Efficiencies:

Appropriation History:

Year	Amount	Description
2022	2,500,000	DESIGN, CONSTRUCTION AND CONSTRUCTION MANAGEMENT

Total Appropriation History:
2,500,000

Total Financing History:
0

Recommended By:

Department of Planning
WBB4

Date
09-20-2022

Department of Public Works
RJB4

Date
09-20-2022

Budget Department
LMY1

Date
09-22-2022

Requesting Department
JZR7

Date
09-23-2022

**EAST/WEST MAIN STREET, CR25/25I, PEEKSKILL
(RB237)**

User Department : Public Works

Managing Department(s) : Public Works ;

Estimated Completion Date: TBD

Planning Board Recommendation: Project approved in concept but subject to subsequent staff review.

FIVE YEAR CAPITAL PROGRAM (In thousands)

	Est Ult Cost	Appropriated	Exp / Obl	2023	2024	2025	2026	2027	Under Review
Gross	6,150	2,500		3,650					
Non County Share									
Total	6,150	2,500		3,650					

Project Description

This project will fund the rehabilitation of approximately 1.4 miles of East Main Street from the Cortland/Peekskill Line to Broad Street and approximately 0.5 miles of West Main Street from North Division Street to Route 9.

Current Year Description

The current year request funds additional costs for this project.

Current Year Financing Plan

Year	Bonds	Cash	Non County Shares	Total
2023	3,650,000			3,650,000

Impact on Operating Budget

The impact on the Operating Budget is the debt service associated with the issuance of bonds.

Appropriation History

Year	Amount	Description	Status
2022	2,500,000	Design, construction and construction management	AWAITING BOND AUTHORIZATION
Total	2,500,000		

Prior Appropriations

	Appropriated	Collected	Uncollected
Bond Proceeds	2,500,000		2,500,000
Total	2,500,000		2,500,000

CAPITAL PROJECT FACT SHEET

Project ID:*
P0032

CBA

Fact Sheet Date:*
01-03-2023

Fact Sheet Year:*
2023

Project Title:*
PLAYLAND PARKWAY, CR 152, RYE 7,

Legislative District ID:

Category*
PARKWAYS

Department:*
PUBLIC WORKS

CP Unique ID:
2033

Overall Project Description

This project will fund the rehabilitation of approximately 1.14 miles of roadway from Playland Parkway Access Road (CR 147)/Thruway Access Road (CR 148) to Forest Avenue and the Boston Post Road Access Ramp including milling; resurfacing; concrete curb replacement; drainage repairs; new traffic loops; new pavement markings and related work.

- | | | |
|---|--|--|
| <input checked="" type="checkbox"/> Best Management Practices | <input type="checkbox"/> Energy Efficiencies | <input checked="" type="checkbox"/> Infrastructure |
| <input checked="" type="checkbox"/> Life Safety | <input type="checkbox"/> Project Labor Agreement | <input type="checkbox"/> Revenue |
| <input type="checkbox"/> Security | <input type="checkbox"/> Other | |

FIVE-YEAR CAPITAL PROGRAM (in thousands)

	Estimated Ultimate Total Cost	Appropriated	2023	2024	2025	2026	2027	Under Review
Gross	3,350	0	3,350	0	0	0	0	0
Less Non-County Shares	0	0	0	0	0	0	0	0
Net	3,350	0	3,350	0	0	0	0	0

Expended/Obligated Amount (in thousands) as of : 0

Current Bond Description: Funding is requested for design, construction management and construction associated with the rehabilitation of approximately 1.14 miles of roadway from Playland Parkway Access Road (CR 147)/Thruway Access Road (CR 148) to Forest Avenue and the Boston Post Road Access Ramp including milling; resurfacing; concrete curb replacement; drainage repairs; new traffic loops; new pavement markings and related work.

Financing Plan for Current Request:

Non-County Shares:	\$ 0
Bonds/Notes:	3,350,000
Cash:	0
Total:	\$ 3,350,000

SEQR Classification:
TYPE II

Amount Requested:
3,350,000

Comments:
PCI: 68 (2019); AADT: 6,016

Energy Efficiencies:

Total Financing History:
0

Recommended By:

Department of Planning
WBB4

Date
09-20-2022

Department of Public Works
RJB4

Date
09-20-2022

Budget Department
LMY1

Date
09-22-2022

Requesting Department
JZR7

Date
09-23-2022

**PLAYLAND PARKWAY, CR 152, RYE
(P0032)**

User Department : Public Works

Managing Department(s) : Public Works ;

Estimated Completion Date: TBD

Planning Board Recommendation: Project has historical implications. Project approved in concept but subject to subsequent staff review.

FIVE YEAR CAPITAL PROGRAM (in thousands)

	Est Ult Cost	Appropriated	Exp / Obl	2023	2024	2025	2026	2027	Under Review
Gross	3,350			3,350					
Non County Share									
Total	3,350			3,350					

Project Description

This project will fund the rehabilitation of approximately 1.14 miles of roadway from Playland Parkway Access Road (CR 147)/Thruway Access Road (CR 148) to Forest Avenue and the Boston Post Road Access Ramp including milling; resurfacing; concrete curb replacement; drainage repairs; new traffic loops; new pavement markings and related work.

Current Year Description

The current year request funds design, construction and construction management.

Current Year Financing Plan

Year	Bonds	Cash	Non County Shares	Total
2023	3,350,000			3,350,000

Impact on Operating Budget

The impact on the Operating Budget is the debt service associated with the issuance of bonds.