

**RESOLUTION NO. 2023 - \_\_\_\_\_**

**RESOLVED**, that this Board hold a public hearing on the proposed modification to the Saw Mill Valley Sanitary Sewer District by the removal of one (1) parcel of property, located in the Town of Mt. Pleasant, more particularly described by street address and tax map designation as: 5 Charles Court, Section 91.17, Block 1, Lot 8.4, pursuant to Section 237.131 of the Laws of Westchester County. The Public Hearing will be held at \_\_\_\_\_ m. on the \_\_\_\_\_ day of \_\_\_\_\_, 2023 in the Chambers of the Board of Legislators, 8<sup>th</sup> floor, Michaelian Office Building, White Plains, New York. The Clerk of the Board shall cause notice of the time and date of such hearing to be published at least once in one or more newspapers published in the County of Westchester and selected by the Clerk of the Board for that purpose in the manner and time required by law. Such notice shall be substantially in the form attached hereto.

PUBLIC NOTICE

NOTICE OF HEARING: MODIFICATION TO THE SAW MILL VALLEY SANITARY SEWER DISTRICT BY THE REMOVAL OF ONE (1) PARCEL OF PROPERTY LOCATED IN THE TOWN OF MT. PLEASANT; NOTICE IS HEREBY GIVEN THAT A PUBLIC HEARING WILL BE HELD BY THE BOARD OF LEGISLATORS OF WESTCHESTER COUNTY ON THE \_\_\_\_\_ DAY OF \_\_\_\_\_, 2023 AT \_\_\_\_\_.M. IN THE CHAMBERS OF THE WESTCHESTER COUNTY BOARD OF LEGISLATORS, 8TH FLOOR, 148 MARTINE AVENUE, WHITE PLAINS, NEW YORK FOR THE PURPOSE OF HEARING PERSONS OR PARTIES INTERESTED IN THE REMOVAL FROM THE SAW MILL VALLEY SANITARY SEWER DISTRICT OF LAND IN THE TOWN OF MT. PLEASANT IN ACCORDANCE WITH THE FEASIBILITY REPORT OF THE COMMISSIONER OF ENVIRONMENTAL FACILITIES, DATED APRIL 28, 2023, BY STREET ADDRESS AND TAX MAP DESIGNATION AS FOLLOWS:

5 CHARLES COURT, SECTION 91.17, BLOCK 1, LOT 8.4

A COPY OF THE REPORT AND MAP PREPARED BY THE COMMISSIONER OF ENVIRONMENTAL FACILITIES IS ON FILE IN THE OFFICE OF THE CLERK OF THE BOARD OF LEGISLATORS AND MAY BE INSPECTED THERE BY ANY INTERESTED PARTY DURING BUSINESS HOURS.

CLERK OF THE COUNTY  
BOARD OF LEGISLATORS  
WESTCHESTER COUNTY, NEW YORK

Dated: \_\_\_\_\_, 2023

White Plains, New York

**HONORABLE BOARD OF LEGISLATORS  
THE COUNTY OF WESTCHESTER**

Your Committee is in receipt of a transmittal from the County Executive in which the County Executive states that the Commissioner of Environmental Facilities has advised him that the Town of Mt. Pleasant (the “Town”) has requested, pursuant to the attached Resolution of the Town, that the Saw Mill Valley Sanitary Sewer District (the “District”) be modified to remove one (1) parcel of property from the District, which parcel is more particularly described by street address and tax map designation as: 5 Charles Court, Section 91.17, Block 1, Lot 8.4 (the “Parcel”). The removal of the Parcel from the District is being requested because the Parcel is not serviced by sanitary sewers and it is not anticipated that sanitary sewers will be constructed for the Parcel in the foreseeable future.

Your Committee is informed that the attached Feasibility Report prepared by the Department of Environmental Facilities (“Feasibility Report”) dated April 28, 2023 indicates that the proposed removal of the Parcels represents a net decrease of 0.0063% to the Equalized Full Value of the District. Therefore, the removal of the Parcel will not cause significant changes in the tax rate of the District.

According to the Department of Environmental Facilities, the proposal to remove the Parcel is feasible because: (1) the proposed change was requested by the Town; (2) the subject change requires no engineering modifications to the District facilities and there is no impact on the County facilities because the Parcel was never connected to the sewerage system; (3) the subject change removes from ad valorem taxation a property that has not benefited and foreseeably will not benefit from connection to District facilities based on information received from the Town; (4) the subject change frees reserve capacity at the District treatment plant for future enlargement of the District from surrounding areas without the capital costs of expanding treatment facilities; (5) the subject Parcel, once removed from the District, will be required to petition the County to re-enter the District and the County is not obligated to reserve any capacity for the Parcel once it has been removed; and (6) the subject Parcel was reviewed by the Westchester County Health Department.

Your Committee notes that Chapter 237.131 of the County Administrative Code authorizes the Board of Legislators (the “Board”) to alter or change the sewer districts. However, the Board may only alter or change the districts after a public hearing is held thereon by the Board, upon notice thereof given by publication in such manner and for such time as the Board shall direct. Therefore, attached hereto is a Resolution which will authorize Legal Notice for the public hearing as required by the Administrative Code.

Your Committee is advised that the removal of the Parcel would constitute an Unlisted Action under the State Environmental Quality Review Act and its implementing regulations 6 NYCRR, Part 617 (“SEQR”), which requires an appropriate environmental review. Your Committee has carefully considered the proposed legislation. It has reviewed the attached Short Environmental Assessment Form (EAF) and the criteria contained in Section 617.7 of Title 6 of the New York State Code of Rules and Regulations, the SEQR regulations, to identify the relevant areas of environmental concern. For the reasons set forth in the attached EAF, your Committee believes that the proposed action will not have any significant adverse impact on the environment and urges your Honorable Board to adopt the annexed resolution by which this Board would issue a Negative Declaration for this proposed action.

Based on the above facts, the Feasibility Report prepared by the Department of Environmental Facilities and the review by the Planning Department, your Committee concurs with the recommendation of the County Executive and recommends your Honorable Board adopt the annexed Resolution which will authorize Legal Notice for the public hearing which is required by the Administrative Code in such matters. After such hearing, your Honorable Board is urged to adopt the annexed Act which accomplishes the removal of said Parcel from the District. It should be noted that a vote of not less than a majority of the voting strength of the Board of Legislators is required to pass this Act.

Dated: June 20, 2023

White Plains, New York

Nancy Zeller Johf  
 Cath Park  
 David Lubin  
 Jife  
 Ann  
 Nancy & Ben  
 Vedat Jishi

Cath Park  
 David & Lubin  
 Jife  
~~Ann~~  
 Nancy & Ben  
 Vedat Jishi

Cath Park  
 David & Lubin  
 Nancy Zeller Johf  
 Jife  
 Ann  
 Nancy & Ben  
 Vedat Jishi

Budget & Appropriations

Public Works  
& Transportation

Environment,  
Energy & Climate

COMMITTEE ON

# FISCAL IMPACT STATEMENT

SUBJECT: 5 Charles Court, Saw Mill SSD, Mt. Pleasant

NO FISCAL IMPACT PROJECTED

## OPERATING BUDGET IMPACT

To Be Completed by Submitting Department and Reviewed by Budget

### SECTION A - FUND

GENERAL FUND

AIRPORT FUND

SPECIAL DISTRICTS FUND

### SECTION B - EXPENSES AND REVENUES

Total Current Year Expense \$ \_\_\_\_\_ -

Total Current Year Revenue \$ \_\_\_\_\_ -

Source of Funds (check one):  Current Appropriations  Transfer of Existing Appropriations

Additional Appropriations

Other (explain)

Identify Accounts: \_\_\_\_\_

Potential Related Operating Budget Expenses: Annual Amount \$ \_\_\_\_\_ -

Describe: None. Parcel is not connected to public sanitary sewer.

Potential Related Operating Budget Revenues: Annual Amount \$ \_\_\_\_\_ -

Describe: Parcel represents 0.0063% of the Full Equalized Value of the Blind Brook SSD

Anticipated Savings to County and/or Impact on Department Operations:

Current Year: \_\_\_\_\_

Next Four Years: \_\_\_\_\_

Prepared by: CJ Gelardo, P.E.

Title: Associate Engineer

Department: Environmental Facilities

Date: April 28, 2023

*wo*  
Reviewed By:   
Budget Director

Date: 5/24/23



**EMILY COSTANZA**  
Town Clerk

EXTRACT OF THE MINUTES  
OF THE REGULAR MEETING  
OF THE TOWN BOARD  
TOWN OF MOUNT PLEASANT  
WESTCHESTER COUNTY, NY  
HELD DECEMBER 27, 2022

Authorization to Remove 5 Charles Court from County Sewer District with Final Approval Being Granted from Westchester County

RESOLUTION 476-22

Upon motion of Ms. Smalley, seconded by Mr. Sialiano and unanimously carried, it was,

WHEREAS, Mr. & Mrs. Walter McClure, property owners of 5 Charles Court, Chappaqua, have requested removal of their property from the Westchester County Saw Mill Sanitary Sewer District because said property is not serviced by sanitary sewers; and

WHEREAS, the property satisfies all criteria set forth by the Westchester County Department of Environmental Facilities (WCDEF) for removal of a property from a Town tax base;

BE IT RESOLVED: that the Westchester County Board of Legislators is requested to remove the following parcel from the Westchester County Saw Mill Sanitary Sewer District:

<u>Name</u>	<u>SBL</u>	<u>Address</u>
Monica & Walter McClure	91.17-1-8.4	5 Charles Court, Chappaqua, NY

VOTE - AYES - Fulgenzi, Schulman, Sialiano, Smalley, Zaino

EMILY COSTANZA  
TOWN CLERK  
TOWN OF MOUNT PLEASANT

COUNTY OF WESTCHESTER

DEPARTMENT OF ENVIRONMENTAL FACILITIES

April 28, 2023

FEASIBILITY REPORT  
IN THE MATTER OF

THE REMOVAL OF A CERTAIN PARCEL

IN THE

SAW MILL VALLEY SANITARY SEWER DISTRICT

TOWN OF MOUNT PLEASANT



---

Vincent Kopicki, P.E.  
Commissioner  
Environmental Facilities



The Town of Mount Pleasant has petitioned that one (1) property currently included in the Saw Mill Valley Sanitary Sewer District be removed from the Saw Mill Valley Sewer District.

A. The identification of the property presently within the Saw Mill Sewer District and to be removed is contained on the attached Town Resolution of the Town of Mount Pleasant, Request for Removal from the Saw Mill Valley Sanitary Sewer District as prepared by the Mount Pleasant Town Clerk. The Town of Mount Pleasant is petitioning to remove said property from the Saw Mill Valley Sewer District. The property to be removed is known as 5 Charles Court, Section 91.17, Block 1, Lot 8.4.

**B. EFFECT ON SEWER DISTRICT TAX RATE:**

Full Equalized Valuations, which are assessed values adjusted for equalization rates, form the basis on which the sewer district tax levies are apportioned by the County Board of Legislators. The following are the full equalized valuations in the 2022 levy pertinent to the subject parcels:

<u>CITIES/TOWNS</u>	<u>ASSESSED VALUES</u>	<u>EQ. PERCENT</u>	<u>FULL VALUE</u>
Greenburgh	\$10,078,128,479	100.00%	\$10,078,128,479
-Mt. Pleasant-			
All except-			
(Briarcliff Manor)	\$153,799,277	1.31%	\$11,740,402,824
Mt. Pleasant-			
Briarcliff Manor	\$ 2,683,687	1.31%	\$ 204,861,603
New Castle	\$284,250,932	19.38%	\$1,466,723,076
-Ossining-			
All Except			
(Briarcliff Manor)	\$114,782,400	100.00%	\$ 114,782,400
Ossining-			
Briarcliff Manor	\$978,054,493	100.00%	\$ 978,054,493
Yonkers	\$ 84,378,344	2.09%	\$4,037,241,340
TOTAL:			\$28,620,194,215
(TOWN OF MOUNT PLEASANT) Total Value Removed:			<u>(-1,790,076)</u>
TOTAL FULL VALUE OF DISTRICT AS AMENDED:			\$28,618,404,139*

\*Represents a 0.0063% decrease in the FEV of the District

C. Summary and Recommendations

The proposal to remove a certain parcel in the Saw Mill Valley Sanitary Sewer Districts is feasible because:

1. The proposed change was requested by the Town of Mount Pleasant.
2. The subject change requires no engineering modifications to the district facilities and there is no impact on the County facilities because this parcel was never connected to the sewerage system.
3. The subject change removes from ad valorem taxation a property that has not benefited and foreseeably will not benefit from connection to District facilities based on information received from the Town of Mount Pleasant.
4. The subject change frees reserve capacity at the District treatment plant for future enlargement of the District from surrounding areas without the capital costs of expanding treatment facilities.
5. The subject parcel once removed from the district will be required to petition the County to re-enter the district. The County is not obligated to reserve any capacity for this parcel once it has been removed.
6. The subject parcel was reviewed by the Westchester County Health Department.

FileName:FEAS\_5 Charles Court.docx

**RESOLUTION NO. 2023 - \_\_\_\_\_**

**WHEREAS**, there is pending before this Honorable Board an Act to authorize the County to modify the Saw Mill Valley Sanitary Sewer District (the “District”) by removing one (1) parcel of property located in the Town of Mt. Pleasant from the District, which parcel is not currently connected to the County sewer system; and

**WHEREAS**, this Honorable Board has determined that the proposed removal would constitute an action under Article 8 of the Environmental Conservation Law, known as the State Environmental Quality Review Act (“SEQR”); and

**WHEREAS**, pursuant to SEQR and its implementing regulations (6 NYCRR Part 617), this project is classified as an “Unlisted” action, which requires this Honorable Board to make a determination as to whether the proposed action will have a significant impact on the environment; and

**WHEREAS**, the County of Westchester is the only involved agency for this action and, therefore, is assuming the role of Lead Agency; and

**WHEREAS**, in accordance with SEQR and its implementing regulations, a Short Environmental Assessment Form has been prepared to assist this Honorable Board in its environmental assessment of this proposed action; and

**WHEREAS**, this Honorable Board has carefully considered the proposed action and has reviewed the attached Short Environmental Assessment Form and the criteria set forth in Section 617.7 of the implementing regulations and has identified the relevant areas of environmental concern, as described in the attached Short Environmental Assessment Form, to determine if this proposed action will have a significant adverse impact on the environment.

**NOW, THEREFORE**, be it resolved by the County Board of Legislators of the County of Westchester, State of New York, as follows:


**RESOLVED**, that based upon this Honorable Board’s review of the Short Environmental Assessment Form and the reasons set forth therein, this Board finds that

there will be no significant adverse impact on the environment from the removal of the parcel of property from the Saw Mill Valley Sanitary Sewer District; and be it further

**RESOLVED**, the Clerk of the Board of Legislators is authorized and directed to sign the Determination of Significance in the Short Environmental Assessment Form, which is attached and made a part hereof, as responsible officer in Lead Agency; to issue this “Negative Declaration” on behalf of this Board in satisfaction of SEQRA; and to immediately transmit same to the Commissioner of Planning to be filed, published and made available pursuant to the requirements of Part 617 of 6 NYCRR; and be it further

**RESOLVED**, that this Resolution shall take effect immediately.

TO: Vincent Kopicki, P.E., Commissioner  
Department of Environmental Facilities

FROM: David S. Kvinge, AICP, RLA, CFM   
Assistant Commissioner

DATE: May 23, 2023

SUBJECT: **STATE ENVIRONMENTAL QUALITY REVIEW FOR MODIFICATION OF  
SAW MILL VALLEY SANITARY SEWER DISTRICT – REMOVAL OF  
5 CHARLES COURT, TOWN OF MOUNT PLEASANT**

---

In response to your request for an environmental review of the above referenced action, the Planning Department has prepared the attached documentation.

The proposed removal of a parcel from the sewer district has been classified as an Unlisted action pursuant to the State Environmental Quality Review Act and its implementing regulations, 6 NYCRR Part 617 (SEQR). A Short Environmental Assessment Form has been prepared for consideration by the Board of Legislators.

Please contact me if you require any additional information regarding these documents.

DSK/cnm  
Att.

cc: Joan McDonald, Director of Operations  
Andrew Ferris, Chief of Staff  
Paula Friedman, Assistant to the County Executive  
Blanca Lopez, Acting Commissioner, Department of Planning  
Jeffrey Goldman, Senior Assistant County Attorney  
Marian Pompa, Director of Maintenance, Department of Environmental Facilities  
C.J. Gelardo, Associate Engineer, Department of Environmental Facilities  
Claudia Maxwell, Associate Environmental Planner, Department of Planning

617.20  
Appendix B  
Short Environmental Assessment Form

**Instructions for Completing**

**Part 1 - Project Information.** The applicant or project sponsor is responsible for the completion of Part 1. Responses become part of the application for approval or funding, are subject to public review, and may be subject to further verification. Complete Part 1 based on information currently available. If additional research or investigation would be needed to fully respond to any item, please answer as thoroughly as possible based on current information.

Complete all items in Part 1. You may also provide any additional information which you believe will be needed by or useful to the lead agency; attach additional pages as necessary to supplement any item.

<b>Part 1 - Project and Sponsor Information</b>			
Name of Action or Project: Removal of 1 Parcel from Saw Mill Sanitary Sewer District			
Project Location (describe, and attach a location map): 5 Charles Court, Chappaqua (Town of Mount Pleasant), Westchester County, New York (Section 91.17, Block 1, Lot 8.4)			
Brief Description of Proposed Action: Removal of one parcel from the Saw Mill Valley Sanitary Sewer District. At the request of the property owner, the Town of Mount Pleasant has petitioned the County to remove the subject parcel from the County sewer district on the basis that the parcel was never connected to the sewerage system and the Town/Village has no plans to extend local sewers to service this area. The parcel is 1.32 acres in size and is/are developed with a single-family residence. The residence is served by an on-site septic system. The proposed district modification will remove from ad valorem taxation, a property that has not, does not, nor is anticipated to receive district benefits.			
Name of Applicant or Sponsor: County of Westchester		Telephone: 914-995-4400 E-Mail: dsk2@westchestercountyny.gov	
Address: 148 Martine Avenue			
City/PO: White Plains		State: NY	Zip Code: 10601
1. Does the proposed action only involve the legislative adoption of a plan, local law, ordinance, administrative rule, or regulation? If Yes, attach a narrative description of the intent of the proposed action and the environmental resources that may be affected in the municipality and proceed to Part 2. If no, continue to question 2.			NO <input type="checkbox"/>
			YES <input checked="" type="checkbox"/>
2. Does the proposed action require a permit, approval or funding from any other governmental Agency? If Yes, list agency(s) name and permit or approval:			NO <input type="checkbox"/>
			YES <input type="checkbox"/>
3.a. Total acreage of the site of the proposed action? _____ acres			
b. Total acreage to be physically disturbed? _____ acres			
c. Total acreage (project site and any contiguous properties) owned or controlled by the applicant or project sponsor? _____ acres			
4. Check all land uses that occur on, adjoining and near the proposed action. <input type="checkbox"/> Urban <input type="checkbox"/> Rural (non-agriculture) <input type="checkbox"/> Industrial <input type="checkbox"/> Commercial <input type="checkbox"/> Residential (suburban) <input type="checkbox"/> Forest <input type="checkbox"/> Agriculture <input type="checkbox"/> Aquatic <input type="checkbox"/> Other (specify): _____ <input type="checkbox"/> Parkland			



18. Does the proposed action include construction or other activities that result in the impoundment of water or other liquids (e.g. retention pond, waste lagoon, dam)? If Yes, explain purpose and size: _____ _____	NO	YES
	<input type="checkbox"/>	<input type="checkbox"/>
19. Has the site of the proposed action or an adjoining property been the location of an active or closed solid waste management facility? If Yes, describe: _____ _____	NO	YES
	<input type="checkbox"/>	<input type="checkbox"/>
20. Has the site of the proposed action or an adjoining property been the subject of remediation (ongoing or completed) for hazardous waste? If Yes, describe: _____ _____	NO	YES
	<input type="checkbox"/>	<input type="checkbox"/>
<b>I AFFIRM THAT THE INFORMATION PROVIDED ABOVE IS TRUE AND ACCURATE TO THE BEST OF MY KNOWLEDGE</b>		
Applicant/sponsor name: _____ County of Westchester	Date: _____	May 23, 2023
Signature: _____ <i>Dark Kuzge</i>		

**Part 2 - Impact Assessment. The Lead Agency is responsible for the completion of Part 2.** Answer all of the following questions in Part 2 using the information contained in Part 1 and other materials submitted by the project sponsor or otherwise available to the reviewer. When answering the questions the reviewer should be guided by the concept "Have my responses been reasonable considering the scale and context of the proposed action?"

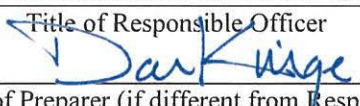
	No, or small impact may occur	Moderate to large impact may occur
1. Will the proposed action create a material conflict with an adopted land use plan or zoning regulations?	<input checked="" type="checkbox"/>	<input type="checkbox"/>
2. Will the proposed action result in a change in the use or intensity of use of land?	<input checked="" type="checkbox"/>	<input type="checkbox"/>
3. Will the proposed action impair the character or quality of the existing community?	<input checked="" type="checkbox"/>	<input type="checkbox"/>
4. Will the proposed action have an impact on the environmental characteristics that caused the establishment of a Critical Environmental Area (CEA)?	<input checked="" type="checkbox"/>	<input type="checkbox"/>
5. Will the proposed action result in an adverse change in the existing level of traffic or affect existing infrastructure for mass transit, biking or walkway?	<input checked="" type="checkbox"/>	<input type="checkbox"/>
6. Will the proposed action cause an increase in the use of energy and it fails to incorporate reasonably available energy conservation or renewable energy opportunities?	<input checked="" type="checkbox"/>	<input type="checkbox"/>
7. Will the proposed action impact existing: a. public / private water supplies? b. public / private wastewater treatment utilities?	<input checked="" type="checkbox"/> <input checked="" type="checkbox"/>	<input type="checkbox"/> <input type="checkbox"/>
8. Will the proposed action impair the character or quality of important historic, archaeological, architectural or aesthetic resources?	<input checked="" type="checkbox"/>	<input type="checkbox"/>
9. Will the proposed action result in an adverse change to natural resources (e.g., wetlands, waterbodies, groundwater, air quality, flora and fauna)?	<input checked="" type="checkbox"/>	<input type="checkbox"/>



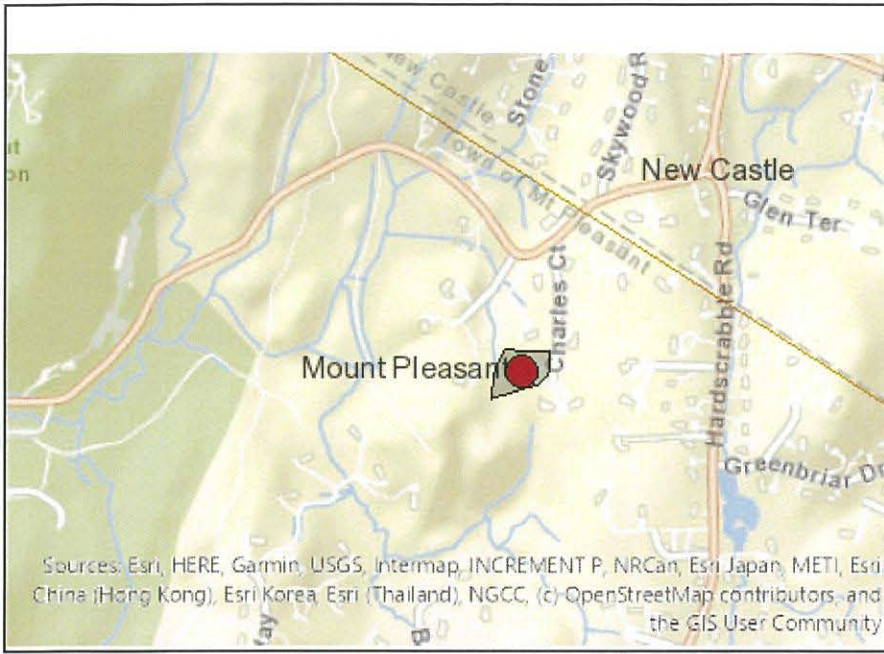
	No, or small impact may occur	Moderate to large impact may occur
10. Will the proposed action result in an increase in the potential for erosion, flooding or drainage problems?	<input checked="" type="checkbox"/>	<input type="checkbox"/>
11. Will the proposed action create a hazard to environmental resources or human health?	<input checked="" type="checkbox"/>	<input type="checkbox"/>

**Part 3 - Determination of significance. The Lead Agency is responsible for the completion of Part 3.** For every question in Part 2 that was answered "moderate to large impact may occur", or if there is a need to explain why a particular element of the proposed action may or will not result in a significant adverse environmental impact, please complete Part 3. Part 3 should, in sufficient detail, identify the impact, including any measures or design elements that have been included by the project sponsor to avoid or reduce impacts. Part 3 should also explain how the lead agency determined that the impact may or will not be significant. Each potential impact should be assessed considering its setting, probability of occurring, duration, irreversibility, geographic scope and magnitude. Also consider the potential for short-term, long-term and cumulative impacts.

The proposed action involves an act by the County Board of Legislators in order to modify a County-established sewer district, which is similar in nature to "the legislative adoption of a plan" in that there are no direct impacts to the environment because the action does not involve physical changes. The proposed action would remove from a district property that is not receiving nor is anticipated to receive district services. The parcel is already developed with a single-family residence that is served by a functioning on-site septic system. The Health Department has no record of septic problems or failures occurring at this site within the past five years, which may otherwise warrant inclusion in the district. There are no mapped wetlands within the property. Additionally, the property is located in the Town's R-40 One Family Residential zoning district; as such, no new development is anticipated that would warrant a sewer connection. The nearest local sewer is located at least 700 feet away. The Town does not have any plans to extend its local sewer lines to serve this property. Since the property was never connected to the sewer system, its removal from the district will have no physical impact on the County's sewer infrastructure.

<input type="checkbox"/>	Check this box if you have determined, based on the information and analysis above, and any supporting documentation, that the proposed action may result in one or more potentially large or significant adverse impacts and an environmental impact statement is required.
<input checked="" type="checkbox"/>	Check this box if you have determined, based on the information and analysis above, and any supporting documentation, that the proposed action will not result in any significant adverse environmental impacts.
County of Westchester	
_____	_____
Name of Lead Agency	Date
Malika Vanderberg	Clerk and Chief Administrator of the Board of Legislators
_____	_____
Print or Type Name of Responsible Officer in Lead Agency	Title of Responsible Officer
_____	
Signature of Responsible Officer in Lead Agency	Signature of Preparer (if different from Responsible Officer)

**PRINT**



**Disclaimer:** The EAF Mapper is a screening tool intended to assist project sponsors and reviewing agencies in preparing an environmental assessment form (EAF). Not all questions asked in the EAF are answered by the EAF Mapper. Additional information on any EAF question can be obtained by consulting the EAF Workbooks. Although the EAF Mapper provides the most up-to-date digital data available to DEC, you may also need to contact local or other data sources in order to obtain data not provided by the Mapper. Digital data is not a substitute for agency determinations.



Part 1 / Question 7 [Critical Environmental Area]	No
Part 1 / Question 12a [National or State Register of Historic Places or State Eligible Sites]	No
Part 1 / Question 12b [Archeological Sites]	No
Part 1 / Question 13a [Wetlands or Other Regulated Waterbodies]	Yes - Digital mapping information on local and federal wetlands and waterbodies is known to be incomplete. Refer to EAF Workbook.
Part 1 / Question 15 [Threatened or Endangered Animal]	No
Part 1 / Question 16 [100 Year Flood Plain]	No
Part 1 / Question 20 [Remediation Site]	No

**ACT NO. 2023 - \_\_\_\_\_**

**AN ACT to Modify the Saw Mill Valley Sanitary Sewer District by the Removal of one (1) Parcel of Property located in the Town of Mt. Pleasant from the District.**

**BE IT ENACTED** by the County Board of Legislators of the County of Westchester as follows:

Section 1. The property located in the Town of Mt. Pleasant, more particularly described as 5 Charles Court, Section 91.17, Block 1, Lot 8.4 (the "Parcel"), is hereby removed from the Saw Mill Valley Sanitary Sewer District (the "District").

§2. The Parcel is to be forgiven its obligation for future debt service requirement and is to relinquish its equity in existing sewage facilities in the District, and in return the District is relieved of its responsibility to provide sanitary sewer service and sewerage facilities to the Parcel.

§4. This Act, and the assessment area of the District as so altered, changed, modified, reduced and/or enlarged hereby, shall become effective immediately and the assessment rolls filed after the next taxable status date shall show County sewer district assessments and taxes on the basis of such revised District, and taxes levied on such rolls shall be based thereon, but any sewer district tax or assessment levied on any valid assessment rolls in effect prior to the next taxable status date, on any parcel affected by the revisions made by this Act shall continue valid as such or as a tax lien, until paid and the amount paid shall be credited to the sewer district in which such parcels were assessed on the roll on which said tax is levied.

§5. The County Executive or his authorized designee be and hereby is authorized and empowered to execute instruments and to take any and all action necessary and appropriate to accomplish the purposes hereof.

§6. This Act shall take effect immediately.