

RESOLUTIONS 53, 54 - 2026
ACTS 117, 118, 119 - 2026
(BOND) ACT 120 - 2026

Reference WD305

**HONORABLE BOARD OF LEGISLATORS
THE COUNTY OF WESTCHESTER**

Your Committee is in receipt of a communication from the County Executive recommending the approval of a legislative package which, if approved by your Honorable Board would authorize the County of Westchester ("County") to proceed with Capital Project WD305 – County Water District #3 – Eastview Pumping Station ("WD305"), for the benefit of County Water District No. 3 ("District"), subject to an order issued by the Comptroller of the State of New York ("State Comptroller") permitting the expenditure, as described herein.

The Department of Environmental Facilities ("Department") has advised that WD305 will provide for the design, construction management, and construction for a new drinking water pumping station, the Eastview Pumping Station, to provide ultraviolet ("UV") treated drinking water to the District. The new pumping station will obtain UV treated water from the County's Eastview Distribution Chamber which currently receives UV treated water from the New York City Department of Environmental Protection ("DEP") Catskill-Delaware UV Water Disinfection Facility located in Eastview. The Eastview Pumping Station will be built adjacent to the Eastview Distribution Chamber and, along with a 16-inch transmission main, will provide UV treated water to the District. The pumping station will also provide disinfection and corrosion control treatment prior to the water leaving the station. The Gate of Heaven ("GOH") Pumping Station is currently the primary supply of drinking water for the Grasslands Campus's 1.5 million gallon elevated water storage tower. Presently the District is in compliance with the United States Environmental Protection Agency ("EPA") Long Term 2 Surface Water Treatment Rule for enhanced disinfection treatment because the GOH Pumping Station provides for UV treatment. However, it should be noted that additional infrastructure improvements to the District are needed to comply with New York State Department of Health ("NYSDOH") regulations to provide the required supply redundancy, which will be accomplished by WD305.

As your Honorable Board may recall, As you may recall, your Honorable Board, by Bond Act No. 197-2017 previously authorized the County to issue bonds of the County for WD305, in the amount of \$2,400,000 to finance part of the design, construction management

and construction cost of a pumping station and transmission main or mains for the conveyance of UV-treated drinking water from the DEP UV Disinfection Treatment Facility at Eastview in the Town of Mount Pleasant to the District. I am advised that these bonds have been partially sold, and at this time, there remains a balance of \$589,228. It is now requested that your Honorable Board authorize the issuance of bonds of the County in the additional amount of \$40,000,000 to finance a portion of the cost of construction management and construction of a pumping station and transmission main or mains for the conveyance of treated water from the DEP's UV Light Disinfection Facility at Eastview in the Town of Mount Pleasant to the District, including ancillary or related work and incidental expenses. The total estimated cost for WD305 is \$42,400,000.

Design is currently being undertaken by a consultant and is expected to be completed by the third quarter of 2026. It is estimated that construction will take twenty months to complete and will begin after award and execution of the construction contracts.

The proposed Capital Budget Amendment will amend the County's current-year capital budget to increase the County share for WD305 by \$10,000,000 to a total revised appropriation of \$42,400,000. The Department has advised that scope revisions became necessary during design, including new piping at the elevated tank, incorporating variable frequency drive to ensure control of water flow, and Con Edison utility accommodation costs.

Your Committee is advised that the Department prepared a report dated December 23, 2025 ("District Report") on behalf of the District, which recommends WD305. In its report, the Department has advised that WD305 is necessary for the continued effective operation of the District and therefore is in the public interest. It will provide greater redundancy and reliability in order to ensure a continuous, uninterrupted supply of drinking water to District users in compliance with federal, state and local regulatory requirements. Based on its review, the Department has determined that WD305 is the best, most cost-effective option available to the District for this purpose. A copy of the District Report is attached hereto for your Honorable Board's review.

Your Honorable Board will recall that the District was duly established by Act No. 63-1977 (the "Act"), of the Westchester County Board of Legislators. The District is comprised of the territorial limits of the Grasslands Campus in Valhalla. The Department has advised that the District is not a typical district, as it does not consist of any private one or two family homes. The District does not include any property owned by individual private property owners, but rather it is substantially owned by the County. Accordingly, the typical District property is owned by the County and district improvements are not taxed to or paid for by private property owners or the "Typical One- or Two-Family Home" as defined in 2 NYCRR Section 85.2. Therefore, the cost to the "typical property" must be calculated over all taxable parcels in the County. The Finance Department has advised that debt issuances associated with the District capital expenses are expensed through bills to the County's General Fund and are a contributing factor to the County's tax levy. The District's operating budget is also a contributing factor to the County's tax levy.

The District provides water to over fifty separate County, State, and private facilities including, but not limited to: the Westchester Medical Center; the County Departments of Correction, Public Works and Transportation, Labs and Research and Emergency Services; The New York Medical College; and the New York State Department of Transportation. The average daily consumption rate for the District is approximately 0.75 million gallons. Consumers of District water are both County and non-County users and are billed for their water consumption and related District costs.

As your Honorable Board may further recall, Article 5-A of the New York County Law ("Article 5-A") imposes certain legal requirements on the County before projects can move forward. One such requirement is that your Honorable Board must conclude, after holding a public hearing that the proposed action is in the public interest. In this regard, a proposed resolution authorizing legal notice for the necessary public hearing is attached hereto ("Public Hearing Resolution"), which sets a date for a public hearing and annexes a copy of the notice to be published ("Notice"), as well as directing the Clerk to publish said Notice.

Further, as your Honorable Board may recall, pursuant to Article 5-A, approval of the New York State Comptroller's Office ("State Comptroller") is required in certain instances for the issuance of bonds to finance an increase and improvement of water district facilities. Section 268.3 of Article 5-A provides, in pertinent part, that:

"Whenever it is proposed or required that the county in which a district is located shall finance an expenditure or contract for the purposes authorized in this section by the issuance of the bonds...and the cost to the typical property or, if different, the typical one or two family home...is above the average estimated cost to the typical properties

or

homes for similar types of expenditures as may be annually computed by the state comptroller, no such expenditure shall be made or contract let, unless the state comptroller, on behalf of the state, shall consent to such expenditure." (Emphasis added).

In accordance with the above-referenced section, the State Comptroller typically issues annual guidelines setting forth average estimated costs with respect to, among other things, county water districts. The guidelines designate cost thresholds for such special districts at or below which approval by the State Comptroller's Office is determined to be unnecessary. For 2026, the State Comptroller published that "there was insufficient data to calculate meaningful average estimated costs. Therefore, any type of district not listed above will be subject to applicable requirements for obtaining the State Comptroller's approval, irrespective of the cost to the typical property or home, if debt is proposed to be issued to finance the improvement." The State Comptroller's Office did not issue a 2026 cost threshold for water districts, so approval of the State Comptroller is required for WD305. A copy of the guidelines has been annexed hereto.

Your Committee is advised that in order to comply with Article 5-A, and for the purposes of the public hearing, the Department, in conjunction with the Finance Department, has calculated that the issuance of \$40,000,000 in bonds of the County for WD305 equates to an estimated annual debt payment of \$2,729,087.50. Added to the above-mentioned additional operating costs, this results in a total annual cost of \$2,849,087.50, which, if

distributed over the 259,920 taxable parcels in the County, equates to an estimated average increase in tax assessment of \$10.96 per parcel.

Further, as your Honorable Board may recall, in order to obtain the approval of the State Comptroller, State regulations require that the County submit a verified application (“Application”) in the form prescribed by 2 NYCRR Part 85 (“State Regulations”), to the Office of the State Comptroller. The State Regulations further require that your Honorable Board adopt a resolution (“State Regulations Resolution”) stating that it believes the following: the contents of the Application are accurate; that the proposed improvements are in the public interest; that said improvements will not constitute an undue burden on the property that will bear the cost thereof; and if the cost of the proposed improvements are to be assessed in whole or in part against benefited property, that all real property to be so assessed will be benefited by the proposed improvements and that no benefited property will be excluded. Should your Honorable Board, after the conclusion of the public hearing determine that the proposed increase and improvements are in the public interest, the Application and State Regulations Resolution are annexed hereto for your Honorable Board’s review and approval.

The Planning Department (“Planning”) has advised your Committee that based on its review, the actions described in this legislation have been classified as “Unlisted” under the State Environmental Quality Review Act (“SEQR”). A Resolution, and proposed Negative Declaration, along with an Environmental Assessment Form, prepared by Planning, are attached to assist your Honorable Board in complying with SEQR. Upon review, your Committee concludes that the proposed action will not have any significant impact on the environment and recommends the adoption of the Resolution adopting the Negative Declaration. As you know, a determination of significance must be made prior to enacting the aforementioned Acts.

The Planning Department has advised that the Planning Board has previously reviewed WD305 and issued a report, and that since there is no change in the location, size or

character of the project and this is simply a change in the financing plan, no further action by the Planning Board is necessary at this time.

In order to proceed with WD305, approval of your Honorable Board is needed as follows:

1. Public Hearing Resolution – authorizing a public hearing to be held;
2. SEQR Resolution
3. Act – authorizing the County to proceed with WD305 for the benefit of the District and to implement improvements necessary, subject to an order of the State Comptroller;
4. Act - authorizing that a verified application be submitted to the State Comptroller;
5. State Regulations Resolution – as required by the State Regulations (2 NYCRR Part 85) in order to submit the verified application to the State Comptroller; and
6. Capital Budget Amendment - to amend the County's current-year capital budget to increase the County share for WD305 by \$10,000,000; and
7. Bond Act – prepared by the law firm Norton Rose Fulbright, authorizing the issuance of up to an additional \$40,000,000 in bonds of the County to finance construction management and construction of a pumping station and transmission main or mains for the conveyance of treated water from the New York City Department of Environmental Protection's Ultraviolet Light Disinfection Facility at Eastview in the Town of Mount Pleasant to County Water District No. 3, including ancillary or related work and incidental expenses for WD305, subject to the consent of the State Comptroller authorizing such expenditure.

Your Committee has carefully considered WD305 and based on its importance, it is recommended that your Honorable Board adopt the Public Hearing Resolution. Furthermore, in the event that your Honorable Board should, following the public hearing, conclude that the proposed actions are in the public interest, it is recommended that your Honorable Board adopt the remainder of the legislative package, noting that the Bond Act may only be enacted following adoption of the Capital Budget Amendment. It should also be noted that an affirmative vote of two-thirds of the members of your Honorable Board is required in order to amend the County's Capital Budget and to adopt the Bond Act, while a majority vote is required to adopt the remainder of the legislative package.

Dated: April 27, 2026
White Plains, New York

Vedat Jodri
Anast Nandor
William
J. W.

William
Vedat Jodri
Anast Nandor
J. W.

COMMITTEE ON
c/MG/1-6-26

Budget & Appropriations

Infrastructure & Housing

Dated: April 27, 2026
White Plains, New York

The following members attended the meeting remotely and approved this item out of Committee with an affirmative vote. Their electronic signature was authorized and is below.

Committee(s) on:

**BUDGET & APPROPRIATIONS
COMMITTEE**



**INFRASTRUCTURE & HOUSING
COMMITTEE**



RESOLUTION No. 53 - 2026

WHEREAS, there is pending before this Honorable Board legislation to authorize the County of Westchester to issue bonds in connection with capital project WD305 – “Water District #3 – Eastview Pumping Station” (“WD305”); and

WHEREAS, this Honorable Board has determined that the proposed action would constitute an action under Article 8 of the Environmental Conservation Law, known as the New York State Environmental Quality Review Act (“SEQR”); and

WHEREAS, pursuant to SEQR and its implementing regulations (6 NYCRR Part 617), this project is classified as an “Unlisted action,” which requires this Honorable Board to make a determination as to whether the proposed action will have a significant impact on the environment; and

WHEREAS, the County of Westchester conducted coordinated review as permitted for Unlisted actions pursuant to Section 617.6(b)(3) of the implementing regulations and, having received no objections, is assuming the role of Lead Agency for the environmental review of this project; and

WHEREAS, in accordance with SEQR and its implementing regulations, a Full Environmental Assessment Form (“EAF”) has been prepared to assist this Honorable Board in its environmental assessment of this proposed action; and

WHEREAS, this Honorable Board has carefully considered the proposed action and has reviewed the attached EAF and the criteria set forth in Section 617.7 of the implementing regulations and has identified the relevant areas of environmental concern, as described in the attached EAF, to determine if this proposed action will have a significant impact on the environment.

NOW, THEREFORE, be it resolved by the County Board of Legislators of the County of Westchester, State of New York, as follows:

RESOLVED, that based upon the Honorable Board's review of the EAF and for the reasons set forth therein, this Board finds that there will be no significant adverse impact on the environment from capital project WD305; and be it further

RESOLVED, that the Clerk of the Board of Legislators is authorized and directed to sign the "Determination of Significance" in the EAF, which is attached hereto and made a part hereof, as the "Responsible Officer in Lead Agency"; to issue this "Negative Declaration" on behalf of this Board in satisfaction of SEQR and its implementing regulations; and to immediately transmit same to the Commissioner of Planning to be filed, published and made available pursuant to the requirements of Part 617 of 6 NYCRR; and be it further

RESOLVED, that the Resolution shall take effect immediately.

**Full Environmental Assessment Form
Part 1 - Project and Setting**

Instructions for Completing Part 1

Part 1 is to be completed by the applicant or project sponsor. Responses become part of the application for approval or funding, are subject to public review, and may be subject to further verification.

Complete Part 1 based on information currently available. If additional research or investigation would be needed to fully respond to any item, please answer as thoroughly as possible based on current information; indicate whether missing information does not exist, or is not reasonably available to the sponsor; and, when possible, generally describe work or studies which would be necessary to update or fully develop that information.

Applicants/sponsors must complete all items in Sections A & B. In Sections C, D & E, most items contain an initial question that must be answered either "Yes" or "No". If the answer to the initial question is "Yes", complete the sub-questions that follow. If the answer to the initial question is "No", proceed to the next question. Section F allows the project sponsor to identify and attach any additional information. Section G requires the name and signature of the applicant or project sponsor to verify that the information contained in Part 1 is accurate and complete.

A. Project and Applicant/Sponsor Information.

| | | |
|--|--------------|--|
| Name of Action or Project: Eastview Pumping Station and Transmission Main, Westchester County Water District No. 3 | | |
| Project Location (describe, and attach a general location map): South and north of Route 100C, Woods Road, west and east of Sprain Brook Parkway, Towns of Greenburgh and Mount Pleasant, Westchester County | | |
| Brief Description of Proposed Action (include purpose or need): This proposed project is to construct a potable water pump station on the existing Eastview Distribution Chamber site and connect it to an existing Westchester County Water District #3 elevated water tower via a 16" transmission main. The transmission main will travel east along the south side of Grasslands Road (Route 100C), then turn north and follow Woods Road, eventually crossing east underneath the Sprain Brook Parkway to connect to the water tower. The potable water pump station will also connect to the Town of Greenburgh sanitary sewer system via a new force main that will run west along the south side of Route 100C and then south on Clearbrook Road. The goal of this project is to provide critical redundancy for the Westchester County Water District #3 water supply. | | |
| Name of Applicant/Sponsor: County of Westchester | | Telephone: 914-995-2000 E-Mail: |
| Address: 148 Martine Avenue | | |
| City/PO: White Plains | State: NY | Zip Code: 10601 |
| Project Contact (if not same as sponsor; give name and title/role): Vincent Kopicki, Commissioner | | Telephone: 914-813-5450 E-Mail: vxk2@westchestergov.com |
| Address: 270 North Avenue | | |
| City/PO: New Rochelle | State: NY | Zip Code: 10801 |
| Property Owner (if not same as sponsor): Portion of project site owned by New York City Department of Environmental Protection | | Telephone: 845-771-1118 E-Mail: jgraff@dep.nyc.gov |
| Address: 669 County Highway 38 | | |
| City/PO: Arkville | State: NY | Zip Code: 12406 |

B. Government Approvals

| B. Government Approvals, Funding, or Sponsorship. ("Funding" includes grants, loans, tax relief, and any other forms of financial assistance.) | | |
|---|---|---|
| Government Entity | If Yes: Identify Agency and Approval(s) Required | Application Date (Actual or projected) |
| a. City Counsel, Town Board, <input checked="" type="checkbox"/> Yes <input type="checkbox"/> No or Village Board of Trustees | Town of Greenburgh, Town of Mount Pleasant | September 2026 |
| b. City, Town or Village Planning Board or Commission <input checked="" type="checkbox"/> Yes <input type="checkbox"/> No | Town of Greenburgh (Slope, Wetlands, Trees) Town of Mount Pleasant (Wetlands) | September 2026 |
| c. City, Town or Village Zoning Board of Appeals <input type="checkbox"/> Yes <input type="checkbox"/> No | | |
| d. Other local agencies <input checked="" type="checkbox"/> Yes <input type="checkbox"/> No | NYCDEP - Land Use Permit | September 2026 |
| e. County agencies <input checked="" type="checkbox"/> Yes <input type="checkbox"/> No | Westchester County Department of Health - modifications to Public Water Supply approval | September 2026 |
| f. Regional agencies <input type="checkbox"/> Yes <input checked="" type="checkbox"/> No | | |
| g. State agencies <input checked="" type="checkbox"/> Yes <input type="checkbox"/> No | NYSDEC (SWPPP/Wetlands); NYSDOT (Highway Work Permit), NYS SHPO (consultation) | September 2026 |
| h. Federal agencies <input type="checkbox"/> Yes <input type="checkbox"/> No | | |
| i. Coastal Resources. | | |
| i. Is the project site within a Coastal Area, or the waterfront area of a Designated Inland Waterway? | | <input type="checkbox"/> Yes <input checked="" type="checkbox"/> No |
| ii. Is the project site located in a community with an approved Local Waterfront Revitalization Program? | | <input type="checkbox"/> Yes <input checked="" type="checkbox"/> No |
| iii. Is the project site within a Coastal Erosion Hazard Area? | | <input type="checkbox"/> Yes <input checked="" type="checkbox"/> No |

C. Planning and Zoning

| | |
|--|---|
| C.1. Planning and zoning actions. | |
| Will administrative or legislative adoption, or amendment of a plan, local law, ordinance, rule or regulation be the only approval(s) which must be granted to enable the proposed action to proceed? | <input type="checkbox"/> Yes <input checked="" type="checkbox"/> No |
| <ul style="list-style-type: none"> If Yes, complete sections C, F and G. If No, proceed to question C.2 and complete all remaining sections and questions in Part I | |
| C.2. Adopted land use plans. | |
| a. Do any municipally- adopted (city, town, village or county) comprehensive land use plan(s) include the site where the proposed action would be located? | <input checked="" type="checkbox"/> Yes <input type="checkbox"/> No |
| If Yes, does the comprehensive plan include specific recommendations for the site where the proposed action would be located? | <input type="checkbox"/> Yes <input checked="" type="checkbox"/> No |
| b. Is the site of the proposed action within any local or regional special planning district (for example: Greenway; Brownfield Opportunity Area (BOA); designated State or Federal heritage area; watershed management plan; or other?) | <input checked="" type="checkbox"/> Yes <input type="checkbox"/> No |
| If Yes, identify the plan(s): <u>Town of Greenburgh is a Greenway Compact Community.</u> | |
| _____ | |
| _____ | |
| c. Is the proposed action located wholly or partially within an area listed in an adopted municipal open space plan, or an adopted municipal farmland protection plan? | <input type="checkbox"/> Yes <input checked="" type="checkbox"/> No |
| If Yes, identify the plan(s): | |
| _____ | |
| _____ | |
| _____ | |

C.3. Zoning

a. Is the site of the proposed action located in a municipality with an adopted zoning law or ordinance. Yes No
If Yes, what is the zoning classification(s) including any applicable overlay district?

Greenburgh: R-20 One-Family Residence, PD (nonresidential planned development); Mount Pleasant: R-40 One Family Residential

b. Is the use permitted or allowed by a special or conditional use permit? Yes No

c. Is a zoning change requested as part of the proposed action? Yes No

If Yes,

i. What is the proposed new zoning for the site? _____

C.4. Existing community services.

a. In what school district is the project site located? Pocantico Hills

b. What police or other public protection forces serve the project site?

Greenburgh Police Department, Mount Pleasant Police Department

c. Which fire protection and emergency medical services serve the project site?

Elmsford Fire Department & Greenburgh EMS; Grasslands Fire Department & EMS; Valhalla Fire Department & EMS

d. What parks serve the project site?

N/A

D. Project Details

D.1. Proposed and Potential Development

a. What is the general nature of the proposed action (e.g., residential, industrial, commercial, recreational; if mixed, include all components)? Utility - water supply distribution

b. a. Total acreage of the site of the proposed action? 217 acres

b. Total acreage to be physically disturbed? 2.25 acres

c. Total acreage (project site and any contiguous properties) owned or controlled by the applicant or project sponsor? 525 acres

c. Is the proposed action an expansion of an existing project or use? Yes No

i. If Yes, what is the approximate percentage of the proposed expansion and identify the units (e.g., acres, miles, housing units, square feet)? % _____ Units: +/-2,900 SF; +/-6,890 LF

d. Is the proposed action a subdivision, or does it include a subdivision? Yes No

If Yes,

i. Purpose or type of subdivision? (e.g., residential, industrial, commercial; if mixed, specify types) _____

ii. Is a cluster/conservation layout proposed? Yes No

iii. Number of lots proposed? _____

iv. Minimum and maximum proposed lot sizes? Minimum _____ Maximum _____

e. Will the proposed action be constructed in multiple phases? Yes No

i. If No, anticipated period of construction: 18 months

ii. If Yes:

• Total number of phases anticipated _____

• Anticipated commencement date of phase I (including demolition) _____ month _____ year

• Anticipated completion date of final phase _____ month _____ year

• Generally describe connections or relationships among phases, including any contingencies where progress of one phase may determine timing or duration of future phases: _____

f. Does the project include new residential uses? Yes No
 If Yes, show numbers of units proposed.

| | One Family | Two Family | Three Family | Multiple Family (four or more) |
|-----------------------------|------------|------------|--------------|--------------------------------|
| Initial Phase | _____ | _____ | _____ | _____ |
| At completion of all phases | _____ | _____ | _____ | _____ |

g. Does the proposed action include new non-residential construction (including expansions)? Yes No
 If Yes,
 i. Total number of structures 1
 ii. Dimensions (in feet) of largest proposed structure: 19 height; 54.4 width; and 63.1 length
 iii. Approximate extent of building space to be heated or cooled: 5517 square feet

h. Does the proposed action include construction or other activities that will result in the impoundment of any liquids, such as creation of a water supply, reservoir, pond, lake, waste lagoon or other storage? Yes No
 If Yes,
 i. Purpose of the impoundment: Stormwater detention
 ii. If a water impoundment, the principal source of the water: Ground water Surface water streams Other specify: Stormwater runoff
 iii. If other than water, identify the type of impounded/contained liquids and their source.
 iv. Approximate size of the proposed impoundment. Volume: 0.02 million gallons; surface area: 0.08 acres
 v. Dimensions of the proposed dam or impounding structure: 4 height; 125 length
 vi. Construction method/materials for the proposed dam or impounding structure (e.g., earth fill, rock, wood, concrete):
Regrading existing earth detention pond and adding a concrete head wall that will increase storage volume from 2,030 CF to 2,680 CF.

D.2. Project Operations

a. Does the proposed action include any excavation, mining, or dredging, during construction, operations, or both? Yes No
 (Not including general site preparation, grading or installation of utilities or foundations where all excavated materials will remain onsite)
 If Yes:
 i. What is the purpose of the excavation or dredging? installation of underground water transmission main and construction of pump station
 ii. How much material (including rock, earth, sediments, etc.) is proposed to be removed from the site?
 • Volume (specify tons or cubic yards): 3,300 cubic yards
 • Over what duration of time? 8 months
 iii. Describe nature and characteristics of materials to be excavated or dredged, and plans to use, manage or dispose of them.
 The predominant soil types in the project area are Udorthents (Ub) and Paxton fine sandy loam (PnB and PnC). On site soils that are suitable for backfill will be reused. Those that are not reused will be hauled off site for reuse or disposal in accordance with state and federal regulations.
 iv. Will there be onsite dewatering or processing of excavated materials? Yes No
 If yes, describe. On-site dewatering of groundwater encountered during excavation may occur. Groundwater will be pumped through a filter before being discharged to stormwater conveyance structures (either existing detention basin or stormwater swales for pipeline work).
 v. What is the total area to be dredged or excavated? 0.9 acres
 vi. What is the maximum area to be worked at any one time? 0.08 acres
 vii. What would be the maximum depth of excavation or dredging? 25 feet
 viii. Will the excavation require blasting? Yes No
 ix. Summarize site reclamation goals and plan: _____

b. Would the proposed action cause or result in alteration of, increase or decrease in size of, or encroachment into any existing wetland, waterbody, shoreline, beach or adjacent area? Yes No
 If Yes:
 i. Identify the wetland or waterbody which would be affected (by name, water index number, wetland map number or geographic description): Pipeline installation will impact the federal Riverine wetlands (R3UBH), the associated Class C stream, and delineated wetlands located on the east and west sides of the Sprain Brook Parkway, north of Route 100C as well as the freshwater forested/ shrub wetland (PFO1C) to the west of the pump station and the associated Class C Stream that runs north and south across Route 100C

ii. Describe how the proposed action would affect that waterbody or wetland, e.g. excavation, fill, placement of structures, or alteration of channels, banks and shorelines. Indicate extent of activities, alterations and additions in square feet or acres:
 The proposed transmission main and force main will be installed approximately 10 feet below ground surface, underneath the referenced wetlands using jacking and boring or directional drilling methods to avoid surface disturbances to the wetland and stream. The project will disturb approximately 0.15 acres of wetland buffer area. No disturbance or restoration of wetlands is planned.

iii. Will the proposed action cause or result in disturbance to bottom sediments? Yes No

If Yes, describe: _____

iv. Will the proposed action cause or result in the destruction or removal of aquatic vegetation? Yes No

If Yes:

- acres of aquatic vegetation proposed to be removed: _____
- expected acreage of aquatic vegetation remaining after project completion: _____
- purpose of proposed removal (e.g. beach clearing, invasive species control, boat access): _____
- proposed method of plant removal: _____
- if chemical/herbicide treatment will be used, specify product(s): _____

v. Describe any proposed reclamation/mitigation following disturbance: _____

c. Will the proposed action use, or create a new demand for water? Yes No

If Yes:

i. Total anticipated water usage/demand per day: _____ gallons/day

ii. Will the proposed action obtain water from an existing public water supply? Yes No

If Yes:

- Name of district or service area: _____
- Does the existing public water supply have capacity to serve the proposal? Yes No
- Is the project site in the existing district? Yes No
- Is expansion of the district needed? Yes No
- Do existing lines serve the project site? Yes No

iii. Will line extension within an existing district be necessary to supply the project? Yes No

If Yes:

- Describe extensions or capacity expansions proposed to serve this project: _____
- Source(s) of supply for the district: _____

iv. Is a new water supply district or service area proposed to be formed to serve the project site? Yes No

If, Yes:

- Applicant/sponsor for new district: _____
- Date application submitted or anticipated: _____
- Proposed source(s) of supply for new district: _____

v. If a public water supply will not be used, describe plans to provide water supply for the project: _____

vi. If water supply will be from wells (public or private), what is the maximum pumping capacity: _____ gallons/minute.

d. Will the proposed action generate liquid wastes? Yes No

If Yes:

i. Total anticipated liquid waste generation per day: _____ 1500 gallons/day

ii. Nature of liquid wastes to be generated (e.g., sanitary wastewater, industrial; if combination, describe all components and approximate volumes or proportions of each): _____

Water quality analyzer discharge and sanitary wastewater

iii. Will the proposed action use any existing public wastewater treatment facilities? Yes No

If Yes:

- Name of wastewater treatment plant to be used: Yonkers
- Name of district: Town of Greenburgh North Elmsford Sewer District, within Westchester County's Saw Mill Sewer District
- Does the existing wastewater treatment plant have capacity to serve the project? Yes No
- Is the project site in the existing district? Yes No
- Is expansion of the district needed? Expansion of North Elmsford Sewer District only is needed Yes No

• Do existing sewer lines serve the project site? Yes No
 • Will a line extension within an existing district be necessary to serve the project? Yes No
 If Yes:
 • Describe extensions or capacity expansions proposed to serve this project: _____
 Approximately 1800 ft of 2" HDPE force main will be constructed in the Route 100C and Clearbrook Road right-of-ways. It will connect the pump station to the existing Town of Greenburgh sanitary sewer system at a manhole in Clearbrook Road.

iv. Will a new wastewater (sewage) treatment district be formed to serve the project site? Yes No
 If Yes:
 • Applicant/sponsor for new district: _____
 • Date application submitted or anticipated: _____
 • What is the receiving water for the wastewater discharge? _____
 v. If public facilities will not be used, describe plans to provide wastewater treatment for the project, including specifying proposed receiving water (name and classification if surface discharge or describe subsurface disposal plans):

 vi. Describe any plans or designs to capture, recycle or reuse liquid waste: _____

e. Will the proposed action disturb more than one acre and create stormwater runoff, either from new point sources (i.e. ditches, pipes, swales, curbs, gutters or other concentrated flows of stormwater) or non-point source (i.e. sheet flow) during construction or post construction? Yes No
 If Yes:
 i. How much impervious surface will the project create in relation to total size of project parcel?
 _____ Square feet or 0.38 acres (impervious surface)
 _____ Square feet or 67.4 acres (parcel size)
 ii. Describe types of new point sources. New impervious area will result from roof of the new pump station, concrete pads and paved driveway. Runoff will be directed to on-site catch basins and stormwater drainage piping.
 iii. Where will the stormwater runoff be directed (i.e. on-site stormwater management facility/structures, adjacent properties, groundwater, on-site surface water or off-site surface waters)?
Stormwater drainage piping will be directed to a hydrodynamic separator and then a stormwater detention pond that is sized for the 100-year design storm. The pond has a rock lining that allows for some percolation. The pond overflow is routed to an open channel that eventually discharges to the Mine Brook.
 • If to surface waters, identify receiving water bodies or wetlands: _____

 • Will stormwater runoff flow to adjacent properties? Yes No
 iv. Does the proposed plan minimize impervious surfaces, use pervious materials or collect and re-use stormwater? Yes No

f. Does the proposed action include, or will it use on-site, one or more sources of air emissions, including fuel combustion, waste incineration, or other processes or operations? Yes No
 If Yes, identify:
 i. Mobile sources during project operations (e.g., heavy equipment, fleet or delivery vehicles)
Maintenance vehicles, chemical delivery vehicles
 ii. Stationary sources during construction (e.g., power generation, structural heating, batch plant, crushers)

 iii. Stationary sources during operations (e.g., process emissions, large boilers, electric generation)
One standby diesel generator (600kW)

g. Will any air emission sources named in D.2.f (above), require a NY State Air Registration, Air Facility Permit, or Federal Clean Air Act Title IV or Title V Permit? Yes No
 If Yes:
 i. Is the project site located in an Air quality non-attainment area? (Area routinely or periodically fails to meet ambient air quality standards for all or some parts of the year) Yes No
 ii. In addition to emissions as calculated in the application, the project will generate:
 • _____ Tons/year (short tons) of Carbon Dioxide (CO₂)
 • _____ Tons/year (short tons) of Nitrous Oxide (N₂O)
 • _____ Tons/year (short tons) of Perfluorocarbons (PFCs)
 • _____ Tons/year (short tons) of Sulfur Hexafluoride (SF₆)
 • _____ Tons/year (short tons) of Carbon Dioxide equivalent of Hydrofluorocarbons (HFCs)
 • _____ Tons/year (short tons) of Hazardous Air Pollutants (HAPs)

h. Will the proposed action generate or emit methane (including, but not limited to, sewage treatment plants, landfills, composting facilities)? Yes No

If Yes:

i. Estimate methane generation in tons/year (metric): _____

ii. Describe any methane capture, control or elimination measures included in project design (e.g., combustion to generate heat or electricity, flaring): _____

i. Will the proposed action result in the release of air pollutants from open-air operations or processes, such as quarry or landfill operations? Yes No

If Yes: Describe operations and nature of emissions (e.g., diesel exhaust, rock particulates/dust): _____

j. Will the proposed action result in a substantial increase in traffic above present levels or generate substantial new demand for transportation facilities or services? Yes No

If Yes:

i. When is the peak traffic expected (Check all that apply): Morning Evening Weekend
 Randomly between hours of _____ to _____.

ii. For commercial activities only, projected number of truck trips/day and type (e.g., semi trailers and dump trucks): _____

iii. Parking spaces: Existing _____ Proposed _____ Net increase/decrease _____

iv. Does the proposed action include any shared use parking? Yes No

v. If the proposed action includes any modification of existing roads, creation of new roads or change in existing access, describe: _____

vi. Are public/private transportation service(s) or facilities available within 1/2 mile of the proposed site? Yes No

vii. Will the proposed action include access to public transportation or accommodations for use of hybrid, electric or other alternative fueled vehicles? Yes No

viii. Will the proposed action include plans for pedestrian or bicycle accommodations for connections to existing pedestrian or bicycle routes? Yes No

k. Will the proposed action (for commercial or industrial projects only) generate new or additional demand for energy? Yes No

If Yes:

i. Estimate annual electricity demand during operation of the proposed action: _____
250,000 kWh

ii. Anticipated sources/suppliers of electricity for the project (e.g., on-site combustion, on-site renewable, via grid/local utility, or other): _____

Local utility

iii. Will the proposed action require a new, or an upgrade, to an existing substation? Yes No

l. Hours of operation. Answer all items which apply.

| | |
|--|--|
| <p>i. During Construction:</p> <ul style="list-style-type: none"> • Monday - Friday: _____ 7am-5pm _____ • Saturday: _____ N/A _____ • Sunday: _____ N/A _____ • Holidays: _____ N/A _____ | <p>ii. During Operations:</p> <ul style="list-style-type: none"> • Monday - Friday: _____ 24/7 Operation _____ • Saturday: _____ _____ • Sunday: _____ _____ • Holidays: _____ _____ |
|--|--|

m. Will the proposed action produce noise that will exceed existing ambient noise levels during construction, operation, or both? Yes No

If yes:

i. Provide details including sources, time of day and duration:
 During construction, there will be additional noise from construction vehicles and heavy equipment. Ambient noise levels are not expected to increase during operation of the pump station and transmission main.

ii. Will the proposed action remove existing natural barriers that could act as a noise barrier or screen? Yes No
 Describe: Approximately 13 trees will be removed near the proposed pump station. After construction, additional trees will be planted in accordance with Westchester County and Town of Greenburgh requirements.

n. Will the proposed action have outdoor lighting? Yes No

If yes:

i. Describe source(s), location(s), height of fixture(s), direction/aim, and proximity to nearest occupied structures:
 Exterior Wall Pack lighting will be located approximately 8 ft high on each wall of the pump station for operator safety, wall packs direct light down towards the ground as much as possible and are expected to be motion activated to only light when needed. Nearest occupied structure is 450 ft away.

ii. Will proposed action remove existing natural barriers that could act as a light barrier or screen? Yes No
 Describe: Approximately 13 trees will be removed near the proposed pump station. After construction, additional trees will be planted in accordance with Westchester County and Town of Greenburgh requirements.

o. Does the proposed action have the potential to produce odors for more than one hour per day? Yes No
 If Yes, describe possible sources, potential frequency and duration of odor emissions, and proximity to nearest occupied structures:

p. Will the proposed action include any bulk storage of petroleum (combined capacity of over 1,100 gallons) or chemical products 185 gallons in above ground storage or any amount in underground storage? Yes No

If Yes:

i. Product(s) to be stored Sodium Hydroxide (25%) - 800 gal, Sodium Hypochlorite (12.5%) - 800 gal, Orthophosphate (34%) - 400 gal

ii. Volume(s) see note per unit time month (e.g., month, year) Approx. monthly demand: NaOH 400 gal; NaClO 750 gal; PO4 80 gal

iii. Generally, describe the proposed storage facilities:
 Chemical bulk storage tanks and day tanks within appropriate secondary containment inside the pump station building on ground floor level.

q. Will the proposed action (commercial, industrial and recreational projects only) use pesticides (i.e., herbicides, insecticides) during construction or operation? Yes No

If Yes:

i. Describe proposed treatment(s):

ii. Will the proposed action use Integrated Pest Management Practices? Yes No

r. Will the proposed action (commercial or industrial projects only) involve or require the management or disposal of solid waste (excluding hazardous materials)? Yes No

If Yes:

i. Describe any solid waste(s) to be generated during construction or operation of the facility:

- Construction: _____ tons per _____ (unit of time)
- Operation : _____ tons per _____ (unit of time)

ii. Describe any proposals for on-site minimization, recycling or reuse of materials to avoid disposal as solid waste:

- Construction: _____
- Operation: _____

iii. Proposed disposal methods/facilities for solid waste generated on-site:

- Construction: _____
- Operation: _____

s. Does the proposed action include construction or modification of a solid waste management facility? Yes No

If Yes:

i. Type of management or handling of waste proposed for the site (e.g., recycling or transfer station, composting, landfill, or other disposal activities): _____

ii. Anticipated rate of disposal/processing:

- _____ Tons/month, if transfer or other non-combustion/thermal treatment, or
- _____ Tons/hour, if combustion or thermal treatment

iii. If landfill, anticipated site life: _____ years

t. Will the proposed action at the site involve the commercial generation, treatment, storage, or disposal of hazardous waste? Yes No

If Yes:

i. Name(s) of all hazardous wastes or constituents to be generated, handled or managed at facility: _____

ii. Generally describe processes or activities involving hazardous wastes or constituents: _____

iii. Specify amount to be handled or generated _____ tons/month

iv. Describe any proposals for on-site minimization, recycling or reuse of hazardous constituents: _____

v. Will any hazardous wastes be disposed at an existing offsite hazardous waste facility? Yes No

If Yes: provide name and location of facility: _____

If No: describe proposed management of any hazardous wastes which will not be sent to a hazardous waste facility: _____

E. Site and Setting of Proposed Action

E.1. Land uses on and surrounding the project site

a. Existing land uses.

i. Check all uses that occur on, adjoining and near the project site.

Urban Industrial Commercial Residential (suburban) Rural (non-farm)

Forest Agriculture Aquatic Other (specify): institutional, transportation, utility, parkway lands

ii. If mix of uses, generally describe: _____

b. Land uses and covertypes on the project site.

| Land use or Covertype | Current Acreage | Acreage After Project Completion | Change (Acres +/-) |
|--|-----------------|----------------------------------|--------------------|
| • Roads, buildings, and other paved or impervious surfaces | 0.8 | 0.98 | +0.18 |
| • Forested | 0.52 | 0.39 | -0.13 |
| • Meadows, grasslands or brushlands (non-agricultural, including abandoned agricultural) | 0.85 | 0.80 | -0.05 |
| • Agricultural (includes active orchards, field, greenhouse etc.) | 0 | 0 | 0 |
| • Surface water features (lakes, ponds, streams, rivers, etc.) | 0.02 | 0.02 | 0 |
| • Wetlands (freshwater or tidal) | 0.06 | 0.06 | 0 |
| • Non-vegetated (bare rock, earth or fill) | 0 | 0 | 0 |
| • Other Describe: _____ | | | |

c. Is the project site presently used by members of the community for public recreation? Yes No
 i. If Yes: explain: _____

d. Are there any facilities serving children, the elderly, people with disabilities (e.g., schools, hospitals, licensed day care centers, or group homes) within 1500 feet of the project site? Yes No
 If Yes,
 i. Identify Facilities:
 Blythedale Children's Hospital, VOA Homeless Shelter, Westchester County Department of Corrections

e. Does the project site contain an existing dam? Yes No
 If Yes:
 i. Dimensions of the dam and impoundment:
 • Dam height: _____ feet
 • Dam length: _____ feet
 • Surface area: _____ acres
 • Volume impounded: _____ gallons OR acre-feet
 ii. Dam's existing hazard classification: _____
 iii. Provide date and summarize results of last inspection: _____

f. Has the project site ever been used as a municipal, commercial or industrial solid waste management facility, or does the project site adjoin property which is now, or was at one time, used as a solid waste management facility? Yes No
 If Yes:
 i. Has the facility been formally closed? Yes No
 • If yes, cite sources/documentation: _____
 ii. Describe the location of the project site relative to the boundaries of the solid waste management facility: _____
 iii. Describe any development constraints due to the prior solid waste activities: _____

g. Have hazardous wastes been generated, treated and/or disposed of at the site, or does the project site adjoin property which is now or was at one time used to commercially treat, store and/or dispose of hazardous waste? Yes No
 If Yes:
 i. Describe waste(s) handled and waste management activities, including approximate time when activities occurred: _____

h. Potential contamination history. Has there been a reported spill at the proposed project site, or have any remedial actions been conducted at or adjacent to the proposed site? Yes No
 If Yes:
 i. Is any portion of the site listed on the NYSDEC Spills Incidents database or Environmental Site Remediation database? Check all that apply: Yes No
 Yes – Spills Incidents database Provide DEC ID number(s): 1113788, 0400085, 0306233
 Yes – Environmental Site Remediation database Provide DEC ID number(s): _____
 Neither database
 ii. If site has been subject of RCRA corrective activities, describe control measures: _____
 iii. Is the project within 2000 feet of any site in the NYSDEC Environmental Site Remediation database? Yes No
 If yes, provide DEC ID number(s): V00263, 360039
 iv. If yes to (i), (ii) or (iii) above, describe current status of site(s):
 The transmission main will be located adjacent to the Heritage Office Park Voluntary Cleanup Program remediation site V00263 near the intersection of Grasslands Road and Woods Road. The force main will be located approximately 2000 feet east of remediation site 360039. Both sites are classified as "N" for No Further Action at this time. DEC Spills No. 1113788, 0400084, and 0306233 are all "Record Close" in the Spills Incidents database.

v. Is the project site subject to an institutional control limiting property uses? Yes No

- If yes, DEC site ID number: _____
- Describe the type of institutional control (e.g., deed restriction or easement): _____
- Describe any use limitations: _____
- Describe any engineering controls: _____
- Will the project affect the institutional or engineering controls in place? Yes No
- Explain: _____

E.2. Natural Resources On or Near Project Site

a. What is the average depth to bedrock on the project site? _____ >20 feet

b. Are there bedrock outcroppings on the project site? Yes No
 If Yes, what proportion of the site is comprised of bedrock outcroppings? _____ %

| | | |
|--|-----------------------------------|------|
| c. Predominant soil type(s) present on project site: | Paxton fine sandy loam (PnB, PnC) | 46 % |
| | Ridgebury complex (RdA, RdB) | 6 % |
| | Udorthents, smoothed (Ub) | 41 % |
| | Woodbridge Loam (WdB, WdA) | 7 % |

d. What is the average depth to the water table on the project site? Average: _____ >20 feet along transmission main; 2-5 ft near pump station

e. Drainage status of project site soils: Well Drained: _____ % of site
 Moderately Well Drained: 41 % of site
 Poorly Drained 59 % of site

f. Approximate proportion of proposed action site with slopes: 0-10%: 88 % of site
 10-15%: 9 % of site
 15% or greater: 3 % of site

g. Are there any unique geologic features on the project site? Yes No
 If Yes, describe: _____

h. Surface water features.

i. Does any portion of the project site contain wetlands or other waterbodies (including streams, rivers, ponds or lakes)? Yes No

ii. Do any wetlands or other waterbodies adjoin the project site? Yes No

If Yes to either i or ii, continue. If No, skip to E.2.i.

iii. Are any of the wetlands or waterbodies within or adjoining the project site regulated by any federal, state or local agency? Yes No

iv. For each identified regulated wetland and waterbody on the project site, provide the following information:

- Streams: Name 859-10, 935-42 Classification C
- Lakes or Ponds: Name _____ Classification _____
- Wetlands: Name Federal Waters, Federal Waters, Federal Waters,... Approximate Size _____
- Wetland No. (if regulated by DEC) _____

v. Are any of the above water bodies listed in the most recent compilation of NYS water quality-impaired waterbodies? Yes No
 If yes, name of impaired water body/bodies and basis for listing as impaired: _____

i. Is the project site in a designated Floodway? Yes No

j. Is the project site in the 100-year Floodplain? Yes No

k. Is the project site in the 500-year Floodplain? Yes No

l. Is the project site located over, or immediately adjoining, a primary, principal or sole source aquifer? Yes No
 If Yes:
 i. Name of aquifer: _____

| | | |
|---|-------------------|---------------|
| <p>m. Identify the predominant wildlife species that occupy or use the project site:</p> | | |
| Gray Squirrel | White tailed deer | Striped Skunk |
| Raccoon | American Robin | |
| Rock Pigeon | American Crow | |
| <p>n. Does the project site contain a designated significant natural community? <input type="checkbox"/> Yes <input checked="" type="checkbox"/> No</p> <p>If Yes:</p> <p style="margin-left: 20px;">i. Describe the habitat/community (composition, function, and basis for designation): _____</p> <p style="margin-left: 20px;">ii. Source(s) of description or evaluation: _____</p> <p style="margin-left: 20px;">iii. Extent of community/habitat:</p> <ul style="list-style-type: none"> • Currently: _____ acres • Following completion of project as proposed: _____ acres • Gain or loss (indicate + or -): _____ acres | | |
| <p>o. Does project site contain any species of plant or animal that is listed by the federal government or NYS as endangered or threatened, or does it contain any areas identified as habitat for an endangered or threatened species? <input type="checkbox"/> Yes <input checked="" type="checkbox"/> No</p> <p>If Yes:</p> <p style="margin-left: 20px;">i. Species and listing (endangered or threatened): _____</p> <p>_____</p> <p>_____</p> | | |
| <p>p. Does the project site contain any species of plant or animal that is listed by NYS as rare, or as a species of special concern? <input type="checkbox"/> Yes <input checked="" type="checkbox"/> No</p> <p>If Yes:</p> <p style="margin-left: 20px;">i. Species and listing: _____</p> <p>_____</p> <p>_____</p> | | |
| <p>q. Is the project site or adjoining area currently used for hunting, trapping, fishing or shell fishing? <input type="checkbox"/> Yes <input checked="" type="checkbox"/> No</p> <p>If yes, give a brief description of how the proposed action may affect that use: _____</p> <p>_____</p> | | |
| <p>E.3. Designated Public Resources On or Near Project Site</p> | | |
| <p>a. Is the project site, or any portion of it, located in a designated agricultural district certified pursuant to Agriculture and Markets Law, Article 25-AA, Section 303 and 304? <input type="checkbox"/> Yes <input checked="" type="checkbox"/> No</p> <p>If Yes, provide county plus district name/number: _____</p> | | |
| <p>b. Are agricultural lands consisting of highly productive soils present? <input type="checkbox"/> Yes <input checked="" type="checkbox"/> No</p> <p style="margin-left: 20px;">i. If Yes: acreage(s) on project site? _____</p> <p style="margin-left: 20px;">ii. Source(s) of soil rating(s): _____</p> | | |
| <p>c. Does the project site contain all or part of, or is it substantially contiguous to, a registered National Natural Landmark? <input type="checkbox"/> Yes <input checked="" type="checkbox"/> No</p> <p>If Yes:</p> <p style="margin-left: 20px;">i. Nature of the natural landmark: <input type="checkbox"/> Biological Community <input type="checkbox"/> Geological Feature</p> <p style="margin-left: 20px;">ii. Provide brief description of landmark, including values behind designation and approximate size/extent: _____</p> <p>_____</p> <p>_____</p> | | |
| <p>d. Is the project site located in or does it adjoin a state listed Critical Environmental Area? <input type="checkbox"/> Yes <input checked="" type="checkbox"/> No</p> <p>If Yes:</p> <p style="margin-left: 20px;">i. CEA name: _____</p> <p style="margin-left: 20px;">ii. Basis for designation: _____</p> <p style="margin-left: 20px;">iii. Designating agency and date: _____</p> | | |

e. Does the project site contain, or is it substantially contiguous to, a building, archaeological site, or district which is listed on the National or State Register of Historic Places, or that has been determined by the Commissioner of the NYS Office of Parks, Recreation and Historic Preservation to be eligible for listing on the State Register of Historic Places? Yes No

If Yes:

i. Nature of historic/archaeological resource: Archaeological Site Historic Building or District

ii. Name: Hammond House

iii. Brief description of attributes on which listing is based:
Architectural, Military

f. Is the project site, or any portion of it, located in or adjacent to an area designated as sensitive for archaeological sites on the NY State Historic Preservation Office (SHPO) archaeological site inventory? Yes No

g. Have additional archaeological or historic site(s) or resources been identified on the project site? Yes No

If Yes:

i. Describe possible resource(s): Historic and archeological resources have been identified nearby, but none within project boundaries. However,

ii. Basis for identification: Phase 1A survey suggests certain (undisturbed) areas may have the potential for precontact findings.

h. Is the project site within five miles of any officially designated and publicly accessible federal, state, or local scenic or aesthetic resource? Yes No

If Yes:

i. Identify resource: _____

ii. Nature of, or basis for, designation (e.g., established highway overlook, state or local park, state historic trail or scenic byway, etc.): _____

iii. Distance between project and resource: _____ miles.

i. Is the project site located within a designated river corridor under the Wild, Scenic and Recreational Rivers Program 6 NYCRR 666? Yes No

If Yes:

i. Identify the name of the river and its designation: _____

ii. Is the activity consistent with development restrictions contained in 6NYCRR Part 666? Yes No

F. Additional Information

Attach any additional information which may be needed to clarify your project.


If you have identified any adverse impacts which could be associated with your proposal, please describe those impacts plus any measures which you propose to avoid or minimize them.

G. Verification

I certify that the information provided is true to the best of my knowledge.


Applicant/Sponsor Name County of Westchester Date June 6, 2025 (Revised March 31, 2026)

Signature  Title Assistant Commissioner, Department of Planning



Sources: Esri, NADIR, Earthstar, Geoportal, and the GIS User Community

Disclaimer: The EAF Mapper is a screening tool intended to assist project sponsors and reviewing agencies in preparing an environmental assessment form (EAF). Not all questions asked in the EAF are answered by the EAF Mapper. Additional information on any EAF question can be obtained by consulting the EAF Workbooks. Although the EAF Mapper provides the most up-to-date digital data available to DEC, you may also need to contact local or other data sources to confirm data provided by the Mapper or to obtain data not provided by the Mapper.



Sources: Esri, HERE, Garmin, USGS, Intermap, INCREMENT P, NRCan, Esri Japan, METI, Esri China (Hong Kong), Esri Korea, Esri Thailand, NGCC, OpenStreetMap contributors, and the GIS User Community, Esri, HERE, Garmin, NPS

| | |
|--|--|
| B.1.i [Coastal or Waterfront Area] | No |
| B.1.ii [Local Waterfront Revitalization Area] | No |
| C.2.b. [Special Planning District] | Digital mapping data are not available or are incomplete. Refer to EAF Workbook. |
| E.1.h [DEC Spills or Remediation Site - Potential Contamination History] | Digital mapping data are not available or are incomplete. Refer to EAF Workbook. |
| E.1.h.i [DEC Spills or Remediation Site - Listed] | Digital mapping data are not available or are incomplete. Refer to EAF Workbook. |
| E.1.h.i [DEC Spills or Remediation Site - Environmental Site Remediation Database] | Digital mapping data are not available or are incomplete. Refer to EAF Workbook. |
| E.1.h.iii [Within 2,000' of DEC Remediation Site] | Yes |
| E.1.h.iii [Within 2,000' of DEC Remediation Site - DEC ID] | V00263, 360039 |
| E.2.g [Unique Geologic Features] | No |
| E.2.h.i [Surface Water Features] | Yes - Digital mapping information on local, New York State, and federal wetlands and waterbodies is known to be incomplete. Refer to the EAF Workbook. |
| E.2.h.ii [Surface Water Features] | Yes - Digital mapping information on local, New York State, and federal wetlands and waterbodies is known to be incomplete. Refer to the EAF Workbook. |
| E.2.h.iii [Surface Water Features] | Yes - Digital mapping information on local, New York State, and federal wetlands and waterbodies is known to be incomplete. Refer to the EAF Workbook. |
| E.2.h.iv [Surface Water Features - Stream Name] | 859-10, 935-42 |
| E.2.h.iv [Surface Water Features - Stream Classification] | C |

| | |
|---|---|
| E.2.h.iv [Surface Water Features - Wetlands Name] | Federal Waters |
| E.2.h.v [Impaired Water Bodies] | No |
| E.2.i. [Floodway] | No |
| E.2.j. [100 Year Floodplain] | No |
| E.2.k. [500 Year Floodplain] | No |
| E.2.l. [Aquifers] | No |
| E.2.n. [Natural Communities] | No |
| E.2.o. [Endangered or Threatened Species] | No |
| E.2.p. [Rare Plants or Animals] | No |
| E.3.a. [Agricultural District] | No |
| E.3.c. [National Natural Landmark] | No |
| E.3.d [Critical Environmental Area] | No |
| E.3.e. [National or State Register of Historic Places or State Eligible Sites] | Yes - Digital mapping data for archaeological site boundaries are not available. Refer to EAF Workbook. |
| E.3.e.ii [National or State Register of Historic Places or State Eligible Sites - Name] | Hammond House |
| E.3.f. [Archeological Sites] | Yes |
| E.3.i. [Designated River Corridor] | No |

Full Environmental Assessment Form
Part 2 - Identification of Potential Project Impacts

Agency Use Only [If applicable]
 Project : WD305 Eastview Pump Station & Main
 Date : March 2026

Part 2 is to be completed by the lead agency. Part 2 is designed to help the lead agency inventory all potential resources that could be affected by a proposed project or action. We recognize that the lead agency's reviewer(s) will not necessarily be environmental professionals. So, the questions are designed to walk a reviewer through the assessment process by providing a series of questions that can be answered using the information found in Part 1. To further assist the lead agency in completing Part 2, the form identifies the most relevant questions in Part 1 that will provide the information needed to answer the Part 2 question. When Part 2 is completed, the lead agency will have identified the relevant environmental areas that may be impacted by the proposed activity.

If the lead agency is a state agency and the action is in any Coastal Area, complete the Coastal Assessment Form before proceeding with this assessment.

Tips for completing Part 2:

- Review all of the information provided in Part 1.
- Review any application, maps, supporting materials and the Full EAF Workbook.
- Answer each of the 18 questions in Part 2.
- If you answer "Yes" to a numbered question, please complete all the questions that follow in that section.
- If you answer "No" to a numbered question, move on to the next numbered question.
- Check appropriate column to indicate the anticipated size of the impact.
- Proposed projects that would exceed a numeric threshold contained in a question should result in the reviewing agency checking the box "Moderate to large impact may occur."
- The reviewer is not expected to be an expert in environmental analysis.
- If you are not sure or undecided about the size of an impact, it may help to review the sub-questions for the general question and consult the workbook.
- When answering a question consider all components of the proposed activity, that is, the "whole action".
- Consider the possibility for long-term and cumulative impacts as well as direct impacts.
- Answer the question in a reasonable manner considering the scale and context of the project.

| | <input type="checkbox"/> NO | <input checked="" type="checkbox"/> YES | |
|---|-----------------------------|---|------------------------------------|
| 1. Impact on Land Proposed action may involve construction on, or physical alteration of, the land surface of the proposed site. (See Part 1. D.1) <i>If "Yes", answer questions a - j. If "No", move on to Section 2.</i> | | | |
| | Relevant Part I Question(s) | No, or small impact may occur | Moderate to large impact may occur |
| a. The proposed action may involve construction on land where depth to water table is less than 3 feet. | E2d | <input checked="" type="checkbox"/> | <input type="checkbox"/> |
| b. The proposed action may involve construction on slopes of 15% or greater. | E2f | <input checked="" type="checkbox"/> | <input type="checkbox"/> |
| c. The proposed action may involve construction on land where bedrock is exposed, or generally within 5 feet of existing ground surface. | E2a | <input checked="" type="checkbox"/> | <input type="checkbox"/> |
| d. The proposed action may involve the excavation and removal of more than 1,000 tons of natural material. | D2a | <input checked="" type="checkbox"/> | <input type="checkbox"/> |
| e. The proposed action may involve construction that continues for more than one year or in multiple phases. | D1e | <input checked="" type="checkbox"/> | <input type="checkbox"/> |
| f. The proposed action may result in increased erosion, whether from physical disturbance or vegetation removal (including from treatment by herbicides). | D2e, D2q | <input checked="" type="checkbox"/> | <input type="checkbox"/> |
| g. The proposed action is, or may be, located within a Coastal Erosion hazard area. | B1i | <input checked="" type="checkbox"/> | <input type="checkbox"/> |
| h. Other impacts: _____ | | <input type="checkbox"/> | <input type="checkbox"/> |

2. Impact on Geological Features

The proposed action may result in the modification or destruction of, or inhibit access to, any unique or unusual land forms on the site (e.g., cliffs, dunes, minerals, fossils, caves). (See Part 1. E.2.g)

NO YES

If "Yes", answer questions a - c. If "No", move on to Section 3.

| | Relevant Part I Question(s) | No, or small impact may occur | Moderate to large impact may occur |
|---|-----------------------------|-------------------------------|------------------------------------|
| a. Identify the specific land form(s) attached: _____ _____ | E2g | <input type="checkbox"/> | <input type="checkbox"/> |
| b. The proposed action may affect or is adjacent to a geological feature listed as a registered National Natural Landmark. Specific feature: _____ | E3c | <input type="checkbox"/> | <input type="checkbox"/> |
| c. Other impacts: _____ _____ | | <input type="checkbox"/> | <input type="checkbox"/> |

3. Impacts on Surface Water

The proposed action may affect one or more wetlands or other surface water bodies (e.g., streams, rivers, ponds or lakes). (See Part 1. D.2, E.2.h)

NO YES

If "Yes", answer questions a - l. If "No", move on to Section 4.

| | Relevant Part I Question(s) | No, or small impact may occur | Moderate to large impact may occur |
|--|-----------------------------|-------------------------------------|-------------------------------------|
| a. The proposed action may create a new water body. | D2b, D1h | <input checked="" type="checkbox"/> | <input type="checkbox"/> |
| b. The proposed action may result in an increase or decrease of over 10% or more than a 10 acre increase or decrease in the surface area of any body of water. | D2b | <input checked="" type="checkbox"/> | <input type="checkbox"/> |
| c. The proposed action may involve dredging more than 100 cubic yards of material from a wetland or water body. | D2a | <input checked="" type="checkbox"/> | <input type="checkbox"/> |
| d. The proposed action may involve construction within or adjoining a freshwater or tidal wetland, or in the bed or banks of any other water body. | E2h | <input type="checkbox"/> | <input checked="" type="checkbox"/> |
| e. The proposed action may create turbidity in a waterbody, either from upland erosion, runoff or by disturbing bottom sediments. | D2a, D2h | <input checked="" type="checkbox"/> | <input type="checkbox"/> |
| f. The proposed action may include construction of one or more intake(s) for withdrawal of water from surface water. | D2c | <input checked="" type="checkbox"/> | <input type="checkbox"/> |
| g. The proposed action may include construction of one or more outfall(s) for discharge of wastewater to surface water(s). | D2d | <input checked="" type="checkbox"/> | <input type="checkbox"/> |
| h. The proposed action may cause soil erosion, or otherwise create a source of stormwater discharge that may lead to siltation or other degradation of receiving water bodies. | D2e | <input checked="" type="checkbox"/> | <input type="checkbox"/> |
| i. The proposed action may affect the water quality of any water bodies within or downstream of the site of the proposed action. | E2h | <input checked="" type="checkbox"/> | <input type="checkbox"/> |
| j. The proposed action may involve the application of pesticides or herbicides in or around any water body. | D2q, E2h | <input checked="" type="checkbox"/> | <input type="checkbox"/> |
| k. The proposed action may require the construction of new, or expansion of existing, wastewater treatment facilities. | D1a, D2d | <input checked="" type="checkbox"/> | <input type="checkbox"/> |

| | | | |
|----------------------------------|--|--------------------------|--------------------------|
| I. Other impacts: _____ _____ | | <input type="checkbox"/> | <input type="checkbox"/> |
|----------------------------------|--|--------------------------|--------------------------|

4. Impact on groundwater
 The proposed action may result in new or additional use of ground water, or may have the potential to introduce contaminants to ground water or an aquifer.
 (See Part I. D.2.a, D.2.c, D.2.d, D.2.p, D.2.q, D.2.t)
 If "Yes", answer questions a - h. If "No", move on to Section 5.

NO YES

| | Relevant Part I Question(s) | No, or small impact may occur | Moderate to large impact may occur |
|--|-----------------------------|-------------------------------|------------------------------------|
| a. The proposed action may require new water supply wells, or create additional demand on supplies from existing water supply wells. | D2c | <input type="checkbox"/> | <input type="checkbox"/> |
| b. Water supply demand from the proposed action may exceed safe and sustainable withdrawal capacity rate of the local supply or aquifer. Cite Source: _____ | D2c | <input type="checkbox"/> | <input type="checkbox"/> |
| c. The proposed action may allow or result in residential uses in areas without water and sewer services. | D1a, D2c | <input type="checkbox"/> | <input type="checkbox"/> |
| d. The proposed action may include or require wastewater discharged to groundwater. | D2d, E2l | <input type="checkbox"/> | <input type="checkbox"/> |
| e. The proposed action may result in the construction of water supply wells in locations where groundwater is, or is suspected to be, contaminated. | D2c, E1f, E1g, E1h | <input type="checkbox"/> | <input type="checkbox"/> |
| f. The proposed action may require the bulk storage of petroleum or chemical products over ground water or an aquifer. | D2p, E2l | <input type="checkbox"/> | <input type="checkbox"/> |
| g. The proposed action may involve the commercial application of pesticides within 100 feet of potable drinking water or irrigation sources. | E2h, D2q, E2l, D2c | <input type="checkbox"/> | <input type="checkbox"/> |
| h. Other impacts: _____ _____ | | <input type="checkbox"/> | <input type="checkbox"/> |

5. Impact on Flooding
 The proposed action may result in development on lands subject to flooding.
 (See Part I. E.2)
 If "Yes", answer questions a - g. If "No", move on to Section 6.

NO YES

| | Relevant Part I Question(s) | No, or small impact may occur | Moderate to large impact may occur |
|--|-----------------------------|-------------------------------|------------------------------------|
| a. The proposed action may result in development in a designated floodway. | E2i | <input type="checkbox"/> | <input type="checkbox"/> |
| b. The proposed action may result in development within a 100 year floodplain. | E2j | <input type="checkbox"/> | <input type="checkbox"/> |
| c. The proposed action may result in development within a 500 year floodplain. | E2k | <input type="checkbox"/> | <input type="checkbox"/> |
| d. The proposed action may result in, or require, modification of existing drainage patterns. | D2b, D2e | <input type="checkbox"/> | <input type="checkbox"/> |
| e. The proposed action may change flood water flows that contribute to flooding. | D2b, E2i, E2j, E2k | <input type="checkbox"/> | <input type="checkbox"/> |
| f. If there is a dam located on the site of the proposed action, is the dam in need of repair, or upgrade? | E1e | <input type="checkbox"/> | <input type="checkbox"/> |

| | | | |
|-------------------------|--|--------------------------|--------------------------|
| g. Other impacts: _____ | | <input type="checkbox"/> | <input type="checkbox"/> |
|-------------------------|--|--------------------------|--------------------------|

6. Impacts on Air
 The proposed action may include a state regulated air emission source. NO YES
 (See Part 1. D.2.f., D.2.h, D.2.g)
If "Yes", answer questions a - f. If "No", move on to Section 7.

| | Relevant Part I Question(s) | No, or small impact may occur | Moderate to large impact may occur |
|---|--|--|--|
| a. If the proposed action requires federal or state air emission permits, the action may also emit one or more greenhouse gases at or above the following levels: i. More than 1000 tons/year of carbon dioxide (CO ₂) ii. More than 3.5 tons/year of nitrous oxide (N ₂ O) iii. More than 1000 tons/year of carbon equivalent of perfluorocarbons (PFCs) iv. More than .045 tons/year of sulfur hexafluoride (SF ₆) v. More than 1000 tons/year of carbon dioxide equivalent of hydrochloroflourocarbons (HFCs) emissions vi. 43 tons/year or more of methane | D2g D2g D2g D2g D2g D2h | <input type="checkbox"/> <input type="checkbox"/> <input type="checkbox"/> <input type="checkbox"/> <input type="checkbox"/> <input type="checkbox"/> | <input type="checkbox"/> <input type="checkbox"/> <input type="checkbox"/> <input type="checkbox"/> <input type="checkbox"/> <input type="checkbox"/> |
| b. The proposed action may generate 10 tons/year or more of any one designated hazardous air pollutant, or 25 tons/year or more of any combination of such hazardous air pollutants. | D2g | <input type="checkbox"/> | <input type="checkbox"/> |
| c. The proposed action may require a state air registration, or may produce an emissions rate of total contaminants that may exceed 5 lbs. per hour, or may include a heat source capable of producing more than 10 million BTU's per hour. | D2f, D2g | <input type="checkbox"/> | <input type="checkbox"/> |
| d. The proposed action may reach 50% of any of the thresholds in "a" through "c", above. | D2g | <input type="checkbox"/> | <input type="checkbox"/> |
| e. The proposed action may result in the combustion or thermal treatment of more than 1 ton of refuse per hour. | D2s | <input type="checkbox"/> | <input type="checkbox"/> |
| f. Other impacts: _____ | | <input type="checkbox"/> | <input type="checkbox"/> |

7. Impact on Plants and Animals
 The proposed action may result in a loss of flora or fauna. (See Part 1. E.2. m.-q.) NO YES
If "Yes", answer questions a - j. If "No", move on to Section 8.

| | Relevant Part I Question(s) | No, or small impact may occur | Moderate to large impact may occur |
|--|-----------------------------|-------------------------------------|------------------------------------|
| a. The proposed action may cause reduction in population or loss of individuals of any threatened or endangered species, as listed by New York State or the Federal government, that use the site, or are found on, over, or near the site. | E2o | <input checked="" type="checkbox"/> | <input type="checkbox"/> |
| b. The proposed action may result in a reduction or degradation of any habitat used by any rare, threatened or endangered species, as listed by New York State or the federal government. | E2o | <input checked="" type="checkbox"/> | <input type="checkbox"/> |
| c. The proposed action may cause reduction in population, or loss of individuals, of any species of special concern or conservation need, as listed by New York State or the Federal government, that use the site, or are found on, over, or near the site. | E2p | <input checked="" type="checkbox"/> | <input type="checkbox"/> |
| d. The proposed action may result in a reduction or degradation of any habitat used by any species of special concern and conservation need, as listed by New York State or the Federal government. | E2p | <input checked="" type="checkbox"/> | <input type="checkbox"/> |

| | | | |
|---|-----|-------------------------------------|--------------------------|
| e. The proposed action may diminish the capacity of a registered National Natural Landmark to support the biological community it was established to protect. | E3c | <input checked="" type="checkbox"/> | <input type="checkbox"/> |
| f. The proposed action may result in the removal of, or ground disturbance in, any portion of a designated significant natural community. Source: _____ | E2n | <input checked="" type="checkbox"/> | <input type="checkbox"/> |
| g. The proposed action may substantially interfere with nesting/breeding, foraging, or over-wintering habitat for the predominant species that occupy or use the project site. | E2m | <input checked="" type="checkbox"/> | <input type="checkbox"/> |
| h. The proposed action requires the conversion of more than 10 acres of forest, grassland or any other regionally or locally important habitat. Habitat type & information source: _____ | E1b | <input checked="" type="checkbox"/> | <input type="checkbox"/> |
| i. Proposed action (commercial, industrial or recreational projects, only) involves use of herbicides or pesticides. | D2q | <input checked="" type="checkbox"/> | <input type="checkbox"/> |
| j. Other impacts: _____ | | <input type="checkbox"/> | <input type="checkbox"/> |

| | | | |
|--|------------------------------------|--|---|
| 8. Impact on Agricultural Resources | | | |
| The proposed action may impact agricultural resources. (See Part I. E.3.a. and b.) | | <input checked="" type="checkbox"/> NO | <input type="checkbox"/> YES |
| <i>If "Yes", answer questions a - h. If "No", move on to Section 9.</i> | | | |
| | Relevant Part I Question(s) | No, or small impact may occur | Moderate to large impact may occur |
| a. The proposed action may impact soil classified within soil group 1 through 4 of the NYS Land Classification System. | E2c, E3b | <input type="checkbox"/> | <input type="checkbox"/> |
| b. The proposed action may sever, cross or otherwise limit access to agricultural land (includes cropland, hayfields, pasture, vineyard, orchard, etc). | E1a, E1b | <input type="checkbox"/> | <input type="checkbox"/> |
| c. The proposed action may result in the excavation or compaction of the soil profile of active agricultural land. | E3b | <input type="checkbox"/> | <input type="checkbox"/> |
| d. The proposed action may irreversibly convert agricultural land to non-agricultural uses, either more than 2.5 acres if located in an Agricultural District, or more than 10 acres if not within an Agricultural District. | E1b, E3a | <input type="checkbox"/> | <input type="checkbox"/> |
| e. The proposed action may disrupt or prevent installation of an agricultural land management system. | E1 a, E1b | <input type="checkbox"/> | <input type="checkbox"/> |
| f. The proposed action may result, directly or indirectly, in increased development potential or pressure on farmland. | C2c, C3, D2c, D2d | <input type="checkbox"/> | <input type="checkbox"/> |
| g. The proposed project is not consistent with the adopted municipal Farmland Protection Plan. | C2c | <input type="checkbox"/> | <input type="checkbox"/> |
| h. Other impacts: _____ | | <input type="checkbox"/> | <input type="checkbox"/> |

| | | | | | |
|--|------------------------------------|--|--|--|------------------------------|
| 9. Impact on Aesthetic Resources The land use of the proposed action are obviously different from, or are in sharp contrast to, current land use patterns between the proposed project and a scenic or aesthetic resource. (Part 1. E.1.a, E.1.b, E.3.h.) <i>If "Yes", answer questions a - g. If "No", go to Section 10.</i> | | | | <input checked="" type="checkbox"/> NO | <input type="checkbox"/> YES |
| | Relevant Part I Question(s) | No, or small impact may occur | Moderate to large impact may occur | | |
| a. Proposed action may be visible from any officially designated federal, state, or local scenic or aesthetic resource. | E3h | <input type="checkbox"/> | <input type="checkbox"/> | | |
| b. The proposed action may result in the obstruction, elimination or significant screening of one or more officially designated scenic views. | E3h, C2b | <input type="checkbox"/> | <input type="checkbox"/> | | |
| c. The proposed action may be visible from publicly accessible vantage points: i. Seasonally (e.g., screened by summer foliage, but visible during other seasons) ii. Year round | E3h | <input type="checkbox"/> <input type="checkbox"/> | <input type="checkbox"/> <input type="checkbox"/> | | |
| d. The situation or activity in which viewers are engaged while viewing the proposed action is: i. Routine travel by residents, including travel to and from work ii. Recreational or tourism based activities | E3h E2q, E1c | <input type="checkbox"/> <input type="checkbox"/> | <input type="checkbox"/> <input type="checkbox"/> | | |
| e. The proposed action may cause a diminishment of the public enjoyment and appreciation of the designated aesthetic resource. | E3h | <input type="checkbox"/> | <input type="checkbox"/> | | |
| f. There are similar projects visible within the following distance of the proposed project: 0-1/2 mile 1/2 -3 mile 3-5 mile 5+ mile | D1a, E1a, D1f, D1g | <input type="checkbox"/> | <input type="checkbox"/> | | |
| g. Other impacts: _____ _____ | | <input type="checkbox"/> | <input type="checkbox"/> | | |

| | | | | | |
|--|------------------------------------|--------------------------------------|---|-----------------------------|---|
| 10. Impact on Historic and Archeological Resources The proposed action may occur in or adjacent to a historic or archaeological resource. (Part 1. E.3.e, f. and g.) <i>If "Yes", answer questions a - e. If "No", go to Section 11.</i> | | | | <input type="checkbox"/> NO | <input checked="" type="checkbox"/> YES |
| | Relevant Part I Question(s) | No, or small impact may occur | Moderate to large impact may occur | | |
| a. The proposed action may occur wholly or partially within, or substantially contiguous to, any buildings, archaeological site or district which is listed on or has been nominated by the NYS Board of Historic Preservation for inclusion on the State or National Register of Historic Places. | E3e | <input checked="" type="checkbox"/> | <input type="checkbox"/> | | |
| b. The proposed action may occur wholly or partially within, or substantially contiguous to, an area designated as sensitive for archaeological sites on the NY State Historic Preservation Office (SHPO) archaeological site inventory. | E3f | <input checked="" type="checkbox"/> | <input type="checkbox"/> | | |
| c. The proposed action may occur wholly or partially within, or substantially contiguous to, an archaeological site not included on the NY SHPO inventory. Source: _____ | E3g | <input checked="" type="checkbox"/> | <input type="checkbox"/> | | |

| | | | |
|--|----------------------------|--------------------------|--------------------------|
| d. Other impacts: _____ _____ | | <input type="checkbox"/> | <input type="checkbox"/> |
| e. If any of the above (a-d) are answered "Moderate to large impact may occur", continue with the following questions to help support conclusions in Part 3: | | | |
| i. The proposed action may result in the destruction or alteration of all or part of the site or property. | E3e, E3g, E3f | <input type="checkbox"/> | <input type="checkbox"/> |
| ii. The proposed action may result in the alteration of the property's setting or integrity. | E3e, E3f, E3g, E1a, E1b | <input type="checkbox"/> | <input type="checkbox"/> |
| iii. The proposed action may result in the introduction of visual elements which are out of character with the site or property, or may alter its setting. | E3e, E3f, E3g, E3h, C2, C3 | <input type="checkbox"/> | <input type="checkbox"/> |

| | | | |
|---|------------------------------------|---|---|
| 11. Impact on Open Space and Recreation | | | |
| The proposed action may result in a loss of recreational opportunities or a reduction of an open space resource as designated in any adopted municipal open space plan. (See Part 1. C.2.c, E.1.c., E.2.q.) <i>If "Yes", answer questions a - e. If "No", go to Section 12.</i> | | <input checked="" type="checkbox"/> NO <input type="checkbox"/> YES | |
| | Relevant Part I Question(s) | No, or small impact may occur | Moderate to large impact may occur |
| a. The proposed action may result in an impairment of natural functions, or "ecosystem services", provided by an undeveloped area, including but not limited to stormwater storage, nutrient cycling, wildlife habitat. | D2e, E1b, E2h, E2m, E2o, E2n, E2p | <input type="checkbox"/> | <input type="checkbox"/> |
| b. The proposed action may result in the loss of a current or future recreational resource. | C2a, E1c, C2c, E2q | <input type="checkbox"/> | <input type="checkbox"/> |
| c. The proposed action may eliminate open space or recreational resource in an area with few such resources. | C2a, C2c, E1c, E2q | <input type="checkbox"/> | <input type="checkbox"/> |
| d. The proposed action may result in loss of an area now used informally by the community as an open space resource. | C2c, E1c | <input type="checkbox"/> | <input type="checkbox"/> |
| e. Other impacts: _____ _____ | | <input type="checkbox"/> | <input type="checkbox"/> |

| | | | |
|--|------------------------------------|---|---|
| 12. Impact on Critical Environmental Areas | | | |
| The proposed action may be located within or adjacent to a critical environmental area (CEA). (See Part 1. E.3.d) <i>If "Yes", answer questions a - c. If "No", go to Section 13.</i> | | <input checked="" type="checkbox"/> NO <input type="checkbox"/> YES | |
| | Relevant Part I Question(s) | No, or small impact may occur | Moderate to large impact may occur |
| a. The proposed action may result in a reduction in the quantity of the resource or characteristic which was the basis for designation of the CEA. | E3d | <input type="checkbox"/> | <input type="checkbox"/> |
| b. The proposed action may result in a reduction in the quality of the resource or characteristic which was the basis for designation of the CEA. | E3d | <input type="checkbox"/> | <input type="checkbox"/> |
| c. Other impacts: _____ _____ | | <input type="checkbox"/> | <input type="checkbox"/> |

13. Impact on Transportation
 The proposed action may result in a change to existing transportation systems. NO YES
 (See Part 1. D.2.j)
If "Yes", answer questions a - f. If "No", go to Section 14.

| | Relevant Part I Question(s) | No, or small impact may occur | Moderate to large impact may occur |
|---|-----------------------------|-------------------------------|------------------------------------|
| a. Projected traffic increase may exceed capacity of existing road network. | D2j | <input type="checkbox"/> | <input type="checkbox"/> |
| b. The proposed action may result in the construction of paved parking area for 500 or more vehicles. | D2j | <input type="checkbox"/> | <input type="checkbox"/> |
| c. The proposed action will degrade existing transit access. | D2j | <input type="checkbox"/> | <input type="checkbox"/> |
| d. The proposed action will degrade existing pedestrian or bicycle accommodations. | D2j | <input type="checkbox"/> | <input type="checkbox"/> |
| e. The proposed action may alter the present pattern of movement of people or goods. | D2j | <input type="checkbox"/> | <input type="checkbox"/> |
| f. Other impacts: _____ _____ | | <input type="checkbox"/> | <input type="checkbox"/> |

14. Impact on Energy
 The proposed action may cause an increase in the use of any form of energy. NO YES
 (See Part 1. D.2.k)
If "Yes", answer questions a - e. If "No", go to Section 15.

| | Relevant Part I Question(s) | No, or small impact may occur | Moderate to large impact may occur |
|--|-----------------------------|-------------------------------|------------------------------------|
| a. The proposed action will require a new, or an upgrade to an existing, substation. | D2k | <input type="checkbox"/> | <input type="checkbox"/> |
| b. The proposed action will require the creation or extension of an energy transmission or supply system to serve more than 50 single or two-family residences or to serve a commercial or industrial use. | D1f, D1q, D2k | <input type="checkbox"/> | <input type="checkbox"/> |
| c. The proposed action may utilize more than 2,500 MWhrs per year of electricity. | D2k | <input type="checkbox"/> | <input type="checkbox"/> |
| d. The proposed action may involve heating and/or cooling of more than 100,000 square feet of building area when completed. | D1g | <input type="checkbox"/> | <input type="checkbox"/> |
| e. Other Impacts: _____ _____ | | | |

15. Impact on Noise, Odor, and Light
 The proposed action may result in an increase in noise, odors, or outdoor lighting. NO YES
 (See Part 1. D.2.m., n., and o.)
If "Yes", answer questions a - f. If "No", go to Section 16.

| | Relevant Part I Question(s) | No, or small impact may occur | Moderate to large impact may occur |
|--|-----------------------------|-------------------------------|------------------------------------|
| a. The proposed action may produce sound above noise levels established by local regulation. | D2m | <input type="checkbox"/> | <input type="checkbox"/> |
| b. The proposed action may result in blasting within 1,500 feet of any residence, hospital, school, licensed day care center, or nursing home. | D2m, E1d | <input type="checkbox"/> | <input type="checkbox"/> |
| c. The proposed action may result in routine odors for more than one hour per day. | D2o | <input type="checkbox"/> | <input type="checkbox"/> |

| | | | |
|---|----------|--------------------------|--------------------------|
| d. The proposed action may result in light shining onto adjoining properties. | D2n | <input type="checkbox"/> | <input type="checkbox"/> |
| e. The proposed action may result in lighting creating sky-glow brighter than existing area conditions. | D2n, E1a | <input type="checkbox"/> | <input type="checkbox"/> |
| f. Other impacts: _____ _____ | | <input type="checkbox"/> | <input type="checkbox"/> |

| | | | |
|--|------------------------------------|--|---|
| 16. Impact on Human Health The proposed action may have an impact on human health from exposure to new or existing sources of contaminants. (See Part 1.D.2.q., E.1. d. f. g. and h.) <i>If "Yes", answer questions a - m. If "No", go to Section 17.</i> | | | |
| | | <input checked="" type="checkbox"/> NO | <input type="checkbox"/> YES |
| | Relevant Part I Question(s) | No, or small impact may occur | Moderate to large impact may occur |
| a. The proposed action is located within 1500 feet of a school, hospital, licensed day care center, group home, nursing home or retirement community. | E1d | <input type="checkbox"/> | <input type="checkbox"/> |
| b. The site of the proposed action is currently undergoing remediation. | E1g, E1h | <input type="checkbox"/> | <input type="checkbox"/> |
| c. There is a completed emergency spill remediation, or a completed environmental site remediation on, or adjacent to, the site of the proposed action. | E1g, E1h | <input type="checkbox"/> | <input type="checkbox"/> |
| d. The site of the action is subject to an institutional control limiting the use of the property (e.g., easement or deed restriction). | E1g, E1h | <input type="checkbox"/> | <input type="checkbox"/> |
| e. The proposed action may affect institutional control measures that were put in place to ensure that the site remains protective of the environment and human health. | E1g, E1h | <input type="checkbox"/> | <input type="checkbox"/> |
| f. The proposed action has adequate control measures in place to ensure that future generation, treatment and/or disposal of hazardous wastes will be protective of the environment and human health. | D2t | <input type="checkbox"/> | <input type="checkbox"/> |
| g. The proposed action involves construction or modification of a solid waste management facility. | D2q, E1f | <input type="checkbox"/> | <input type="checkbox"/> |
| h. The proposed action may result in the unearthing of solid or hazardous waste. | D2q, E1f | <input type="checkbox"/> | <input type="checkbox"/> |
| i. The proposed action may result in an increase in the rate of disposal, or processing, of solid waste. | D2r, D2s | <input type="checkbox"/> | <input type="checkbox"/> |
| j. The proposed action may result in excavation or other disturbance within 2000 feet of a site used for the disposal of solid or hazardous waste. | E1f, E1g E1h | <input type="checkbox"/> | <input type="checkbox"/> |
| k. The proposed action may result in the migration of explosive gases from a landfill site to adjacent off site structures. | E1f, E1g | <input type="checkbox"/> | <input type="checkbox"/> |
| l. The proposed action may result in the release of contaminated leachate from the project site. | D2s, E1f, D2r | <input type="checkbox"/> | <input type="checkbox"/> |
| m. Other impacts: _____ _____ | | | |

| | | | | | |
|--|------------------------------------|--------------------------------------|---|--|------------------------------|
| 17. Consistency with Community Plans The proposed action is not consistent with adopted land use plans. (See Part 1. C.1, C.2. and C.3.) <i>If "Yes", answer questions a - h. If "No", go to Section 18.</i> | | | | <input checked="" type="checkbox"/> NO | <input type="checkbox"/> YES |
| | Relevant Part I Question(s) | No, or small impact may occur | Moderate to large impact may occur | | |
| a. The proposed action's land use components may be different from, or in sharp contrast to, current surrounding land use pattern(s). | C2, C3, D1a E1a, E1b | <input type="checkbox"/> | <input type="checkbox"/> | | |
| b. The proposed action will cause the permanent population of the city, town or village in which the project is located to grow by more than 5%. | C2 | <input type="checkbox"/> | <input type="checkbox"/> | | |
| c. The proposed action is inconsistent with local land use plans or zoning regulations. | C2, C2, C3 | <input type="checkbox"/> | <input type="checkbox"/> | | |
| d. The proposed action is inconsistent with any County plans, or other regional land use plans. | C2, C2 | <input type="checkbox"/> | <input type="checkbox"/> | | |
| e. The proposed action may cause a change in the density of development that is not supported by existing infrastructure or is distant from existing infrastructure. | C3, D1c, D1d, D1f, D1d, E1b | <input type="checkbox"/> | <input type="checkbox"/> | | |
| f. The proposed action is located in an area characterized by low density development that will require new or expanded public infrastructure. | C4, D2c, D2d D2j | <input type="checkbox"/> | <input type="checkbox"/> | | |
| g. The proposed action may induce secondary development impacts (e.g., residential or commercial development not included in the proposed action) | C2a | <input type="checkbox"/> | <input type="checkbox"/> | | |
| h. Other: _____ _____ | | <input type="checkbox"/> | <input type="checkbox"/> | | |

| | | | | | |
|--|------------------------------------|--------------------------------------|---|--|------------------------------|
| 18. Consistency with Community Character The proposed project is inconsistent with the existing community character. (See Part 1. C.2, C.3, D.2, E.3) <i>If "Yes", answer questions a - g. If "No", proceed to Part 3.</i> | | | | <input checked="" type="checkbox"/> NO | <input type="checkbox"/> YES |
| | Relevant Part I Question(s) | No, or small impact may occur | Moderate to large impact may occur | | |
| a. The proposed action may replace or eliminate existing facilities, structures, or areas of historic importance to the community. | E3e, E3f, E3g | <input type="checkbox"/> | <input type="checkbox"/> | | |
| b. The proposed action may create a demand for additional community services (e.g. schools, police and fire) | C4 | <input type="checkbox"/> | <input type="checkbox"/> | | |
| c. The proposed action may displace affordable or low-income housing in an area where there is a shortage of such housing. | C2, C3, D1f D1g, E1a | <input type="checkbox"/> | <input type="checkbox"/> | | |
| d. The proposed action may interfere with the use or enjoyment of officially recognized or designated public resources. | C2, E3 | <input type="checkbox"/> | <input type="checkbox"/> | | |
| e. The proposed action is inconsistent with the predominant architectural scale and character. | C2, C3 | <input type="checkbox"/> | <input type="checkbox"/> | | |
| f. Proposed action is inconsistent with the character of the existing natural landscape. | C2, C3 E1a, E1b E2g, E2h | <input type="checkbox"/> | <input type="checkbox"/> | | |
| g. Other impacts: _____ _____ | | <input type="checkbox"/> | <input type="checkbox"/> | | |

PRINT FULL FORM

Full Environmental Assessment Form
Part 3 - Evaluation of the Magnitude and Importance of Project Impacts
and
Determination of Significance

Part 3 provides the reasons in support of the determination of significance. The lead agency must complete Part 3 for every question in Part 2 where the impact has been identified as potentially moderate to large or where there is a need to explain why a particular element of the proposed action will not, or may, result in a significant adverse environmental impact.

Based on the analysis in Part 3, the lead agency must decide whether to require an environmental impact statement to further assess the proposed action or whether available information is sufficient for the lead agency to conclude that the proposed action will not have a significant adverse environmental impact. By completing the certification on the next page, the lead agency can complete its determination of significance.

Reasons Supporting This Determination:

To complete this section:

- Identify the impact based on the Part 2 responses and describe its magnitude. Magnitude considers factors such as severity, size or extent of an impact.
- Assess the importance of the impact. Importance relates to the geographic scope, duration, probability of the impact occurring, number of people affected by the impact and any additional environmental consequences if the impact were to occur.
- The assessment should take into consideration any design element or project changes.
- Repeat this process for each Part 2 question where the impact has been identified as potentially moderate to large or where there is a need to explain why a particular element of the proposed action will not, or may, result in a significant adverse environmental impact.
- Provide the reason(s) why the impact may, or will not, result in a significant adverse environmental impact
- For Conditional Negative Declarations identify the specific condition(s) imposed that will modify the proposed action so that no significant adverse environmental impacts will result.
- Attach additional sheets, as needed.

Impact on Land: Most of the project area is disturbed, consisting of existing public facilities and roadways. Only in the vicinity of the pump station may the water table be less than 3 feet deep. The pump station will occupy an area less than 3,500 SF and will be adjacent to the existing underground water meter chamber. Only a small section of pipeline will traverse land with slopes in excess of 15%.

Minimal impacts are anticipated since the pipeline installation involves a 6-8 foot wide trench that will be backfilled and restored, with erosion/sediment controls in place during construction. Although construction will take over a year, it will be done in segments with sections stabilized as they are completed.

Impact on Water: Both the water main and the sewer line will need to cross a small stream and associated wetlands in different locations. In these areas, jack and bore or horizontal auger boring at depths of 7-10 feet will be employed to avoid surface disturbances and impacts to the streams and wetlands. Appropriate erosion and sediment controls will prevent wetland impacts where the main will be located within the wetland buffer zone on the east side of the parkway. Stormwater runoff from the added impervious surfaces associated with the pump station will be mitigated for quantity and quality by the installation of new drainage structures, including a hydrodynamic separator, prior to discharging to the existing on-site detention pond, which will be regraded and sized to handle the 100-year frequency storm.

Impact on Plants and Animals: Approximately 13 trees between 6-inch and 30-inch DBH will need to be removed to construct the pump station. These trees are on the east edge of the clearing that was previously made for the construction of water meter chamber and, as such, will not have an appreciable impact on habitat. The force main on the east side of the parkway will be routed to stay beyond the dripline of trees as much as possible, but a half dozen trees may be impacted. No endangered or threatened species or rare animals and plants have been identified using federal and state online resource tools. Nevertheless, timing of tree removals will be adjusted to avoid impacts to specific wildlife as may be required by NYSDEC. For the tree removals at the pump station site, which is NYCDEP property, tree replacements equivalent in total diameter will be provided, but must be planted off-site and will be coordinated with NYCDEP. Trees that need to be removed on the water tower site will be replaced with native species on a 2:1 ratio.

Impact on Historic and Archaeological Resources: The proposed pump station will be located 700 feet away from Hammond House and the proposed sewer main that will pass in front of Hammond House will be installed underground on the south side of Route 100C. NYS Office of Parks, Recreation and Historic Preservation has reviewed the overall project and has determined that there will be no adverse impact on historic or archaeological resources from this project.

Determination of Significance - Type 1 and Unlisted Actions

SEQR Status: Type 1 Unlisted

Identify portions of EAF completed for this Project: Part 1 Part 2 Part 3

Upon review of the information recorded on this EAF, as noted, plus this additional support information

and considering both the magnitude and importance of each identified potential impact, it is the conclusion of the County of Westchester, acting by and through its Board of Legislators, _____ as lead agency that:

A. This project will result in no significant adverse impacts on the environment, and, therefore, an environmental impact statement need not be prepared. Accordingly, this negative declaration is issued.

B. Although this project could have a significant adverse impact on the environment, that impact will be avoided or substantially mitigated because of the following conditions which will be required by the lead agency:

There will, therefore, be no significant adverse impacts from the project as conditioned, and, therefore, this conditioned negative declaration is issued. A conditioned negative declaration may be used only for UNLISTED actions (see 6 NYCRR 617.d).

C. This Project may result in one or more significant adverse impacts on the environment, and an environmental impact statement must be prepared to further assess the impact(s) and possible mitigation and to explore alternatives to avoid or reduce those impacts. Accordingly, this positive declaration is issued.

Name of Action: Eastview Pumping Station and Transmission Main, Westchester County Water District #3

Name of Lead Agency: County of Westchester

Name of Responsible Officer in Lead Agency: Malika Vanderberg

Title of Responsible Officer: Clerk and Chief Administrative Officer of the Board of Legislators

Signature of Responsible Officer in Lead Agency: 

Date: 6/2/2026

Signature of Preparer (if different from Responsible Officer) 

Date: March 31, 2026

For Further Information:

Contact Person: David S. Kvinge, Assistant Commissioner, Department of Planning

Address: 148 Martine Avenue, White Plains, NY 10601

Telephone Number: 914-995-4400

E-mail: dsk2@WestchesterCountyNY.gov

For Type I Actions and Conditioned Negative Declarations, a copy of this Notice is sent to:

Chief Executive Officer of the political subdivision in which the action will be principally located (e.g., Town / City / Village of)

Other involved agencies (if any)

Applicant (if any)

Environmental Notice Bulletin: <http://www.dec.ny.gov/enb/enb.html>

TO: Michelle Greenbaum, Senior Assistant County Attorney
Carla Chaves, Senior Assistant County Attorney
Maximilian Zorn, Assistant County Attorney
Maria Baratta, Assistant County Attorney

FROM: David S. Kvinge, AICP, RLA, CFM
Assistant Commissioner



DATE: March 31, 2026

SUBJECT: **STATE ENVIRONMENTAL QUALITY REVIEW FOR CAPITAL PROJECT
WD305 COUNTY WATER DISTRICT #3 – EASTVIEW PUMPING STATION**

The Planning Department has reviewed the above referenced capital project (Fact Sheet Unique ID: 3093) in accordance with the State Environmental Quality Review Act and its implementing regulations, 6 NYCRR Part 617 (SEQR).

Pursuant to SEQR, this project is an Unlisted action. As required by the New York City Department of Environmental Protection for its land use approval, as well as by the New York State Environmental Facilities Corporation (EFC) to qualify for financing assistance, a Full Environmental Assessment Form was prepared for the project and coordinated review was initiated on behalf of the Board of Legislators.

In accordance with the procedures for coordinated review, a notice of intent for the County to serve as Lead Agency was distributed to involved and interested agencies on June 6, 2025. Since no objections were received, the Board of Legislators may assume the role of Lead Agency for the environmental review of this project. Attached is the Full Environmental Assessment Form for consideration by the Board of Legislators.

Please contact me if you require any additional information regarding this document.

DSK/cnm

Att.

cc: Emily Saltzman, Director of Operations
Paula Friedman, Assistant to the County Executive
Tami Altschiller, Assistant Chief Deputy County Attorney
Blanca P. Lopez, Commissioner of Planning
Dianne Vanadia, Associate Budget Director
Jazmin Logan, Environmental Project Director - Capital Programs (DEF)
Robert Zambardino, Program Coordinator – Capital Programs (DEF)
Susan Darling, Chief Planner
Claudia Maxwell, Principal Environmental Planner

ACT NO. 117 - 2026

AN ACT to increase and improve Westchester County Water District No. 3 facilities to carry out capital project WD305 in accordance with the recommendations of the District Report of Department of Environmental Facilities subject to an order of the Comptroller of the State of New York

BE IT ENACTED by the County Board of the County of Westchester as follows:

Section 1. This Board finds, after holding a public hearing pursuant to Section 268 of Article 5-A of the New York County Law, that the proposed increase and improvement to Westchester County Water District No. 3 (“District”), described as Capital Project WD305 – County Water District #3 – Eastview Pumping Station (“WD305”) as set forth in the District Report of the Department of Environmental Facilities dated December 23, 2025 (“District Report”), at a maximum estimated cost of Forty-Two Million Four Hundred Thousand (\$42,400,000) Dollars, is necessary for the proper maintenance and service of District facilities, therefore is in the public interest in order to ensure a continuous, uninterrupted supply of drinking water to District users in compliance with federal, state and local regulatory requirements, and is the best, most cost-effective option available for this purpose.

§2. The County of Westchester, on behalf of the District is hereby authorized and empowered to proceed with the increase and improvement for the District substantially in accordance with the District Report, subject to an order of the Comptroller of the State of New York approving the expenditure of bonds of the County. The expense shall be proportioned among all taxable parcels in the County

§3. The Clerk of the Board of Legislators shall, within ten (10) days of the enactment of this Act, cause certified copies of this Act to be filed with and recorded in the Office of the

County Clerk and shall also file certified copies of this Act with the State Department of Audit and Control in Albany, New York.

§4. The County Executive or his duly authorized designee is hereby authorized and empowered to execute all instruments and to take all action necessary and appropriate to effectuate the purposes hereof.

§5. This Act shall take effect immediately.

WESTCHESTER COUNTY DEPARTMENT OF ENVIRONMENTAL FACILITIES

DISTRICT REPORT
FOR
WESTCHESTER COUNTY
WATER DISTRICT NO. 3

CAPITAL PROJECT WD305
COUNTY WATER DISTRICT NO. 3 – EASTVIEW PUMPING STATION

Dated: December 23, 2025

Vincent F. Kopicki, P.E.
Commissioner

I. INTRODUCTION

The Department of Environmental Facilities (the “Department”), on behalf of Westchester County Water District No. 3 (the “District”), is proposing an increase and improvement of District facilities, which is necessary for the continued effective operation of the District. On November 27, 2014, the Westchester County Board of Legislators approved Bond Act No. 197-2017 in an amount not-to-exceed \$2,400,000 to finance the design for the following capital project. At that time it was determined that the estimated average increase per parcel fell below the \$8.00 threshold set for county water districts and published in the 2017 annual guidelines and thus did not necessitate approval by the New York State Comptroller’s Office (see attached). The Department at this time is seeking approval to authorize a bond act of the County, in an amount not-to-exceed \$40,000,000 to finance the construction management and construction costs for the following capital project:

County Water District No. 3 – Eastview Pumping Station – WD305

This capital project (the “Project” or “WD305”) will provide for the design, construction management, and construction for installation of a new drinking water pumping station, the Eastview Pumping Station, to provide ultraviolet (“UV”) treated drinking water to the District. The new pumping station will obtain UV treated water from the County’s Eastview Distribution Chamber which currently receives UV treated water from New York City DEP’s Catskill-Delaware UV Water Disinfection Facility located in Eastview. The Eastview Pumping Station will be built adjacent to the Eastview Distribution Chamber and, along with a 16-inch transmission main, will provide UV treated water to the District. The Gate of Heaven (“GOH”) Pumping Station is currently the primary supply of drinking water for the Valhalla Campus’s 1.5 million gallon elevated water storage tower. Presently the District is in compliance with the EPA’s Long Term 2 Surface Water Treatment Rule for enhanced disinfection treatment because the GOH Pumping Station provides for UV treatment. However, it should be noted that additional infrastructure improvements to the District are needed to comply with NYSDOH regulations to provide the required supply redundancy. Therefore, the Eastview Pumping Station and the GOH Pumping Station will provide redundant supplies of UV treated drinking water for the District.

The estimated ultimate cost of this Project is projected to be \$42,400,000. Bonds of the County were previously authorized for the design portion of the work, for an amount not-to-exceed \$2,400,000. The Department proposes to authorize bonds of the County for the construction management and construction portions of the work at this time, which is equal to an amount not-to-exceed \$40,000,000.

II. BACKGROUND

By Act No. 63-1977 (the “Act”), the Westchester County Board of Legislators established the District comprising the territorial limits of the Valhalla Campus at Grasslands. The District provides water to over fifty separate County, State, and private facilities including, but not limited to, the Westchester Medical Center, County Department of Corrections, Public Works and Transportation, Social Services, Emergency Services, The New York Medical College, and the

New York State Department of Transportation. The average daily consumption rate for the District is approximately 0.75 million gallons. Consumers of District water are both County and non-County users and are billed for their water consumption and related District costs.

III. THE RECOMMENDED PROJECT

This report recommends the approval of the following Project, which represents an increase, addition and improvement to the facilities of the District:

County Water District No. 3 – Eastview Pumping Station – WD305

This project will fund the design, construction management, and construction for installation of the Eastview Pumping Station to provide UV treated drinking water to the District. The new pumping station will obtain UV treated water from the County's Eastview Distribution Chamber which currently receives its UV treated water from the New York City DEP's Catskill-Delaware UV Water Disinfection Facility, located in Eastview. The new pumping station will be built adjacent to the Eastview Distribution Chamber and will pump UV treated water, via a new 16-inch diameter transmission main, to the district's water storage tank. The pumping station will also provide disinfection and corrosion control treatment prior to the water leaving the station.

The cost of the proposed Project will be assessed countywide as described below. The estimated ultimate total cost of this Project is projected to be \$42,400,000.

IV. EFFECT ON COST OF OPERATION

The Department anticipates that WD305 will involve on-going operating costs above the current operating budget for additional water treatment, power consumption, and regular equipment maintenance. The anticipated additional cost is \$120,000 annually.

The District is not a typical district, as it does not consist of any private one or two family homes. It does not include any property owned by individual private property owners, but rather it is a District wholly owned by the County. Accordingly, the typical District property is owned by the County and district improvements are not taxed to or paid for by private property owners or the "Typical One- or Two-Family Home" as defined in 2 NYCRR Section 85.2. Therefore, the cost to the "typical property" must be calculated over all taxable parcels in the County. The County Finance Department has advised that debt issuances associated with the District capital expenses are expensed through bills to the County's General Fund and are a contributing factor to the County's tax levy. The District's Operating Budget is also a contributing factor to the County's Tax Levy.

The Department, in conjunction with the County Finance Department has calculated that the average cost that will result from the increase and improvement to the facilities of the District in connection with this Project equates to an estimated annual debt payment of \$2,729,087.50.

Added to the above-mentioned additional operating costs, this results in a total annual cost of \$2,849,087.50, which, if distributed over the 259,920 taxable parcels in the County, equates to an estimated average increase in tax assessment of \$10.96 per parcel.¹

V. FINDINGS AND RECOMMENDATIONS

The Department has carefully reviewed the proposed increase and improvement of District facilities and recommends approval of the above referenced Project. The new Eastview Pumping Station and associated 16-inch transmission main as well as related infrastructure maintenance and improvements are necessary to continue with uninterrupted supply of water to District customers. Based on its review, the Department has determined that the proposed improvements are the best, most cost effective option available to the County.

At this time, it is recommended that the aforementioned increase and improvement of District facilities be funded by the issuance of bonds of the County in an amount not-to-exceed \$40,000,000 for construction and construction management of the Project. The Department recommends assessing the cost of these improvements County-wide.

¹ The cost was calculated, per §268 of Article 5-A, based on debt service, operation and maintenance ("O&M") and other charges, related to the improvements in the first year in which both principal and interest on any indebtedness and O&M will be paid.

ACT NO. 118 - 2026

AN ACT to authorize the Chairman of the Board of Legislators or his authorized designee to execute all instruments and take all actions reasonable, necessary and appropriate to petition the Comptroller of the State of New York pursuant to Section 268 of Article 5-A of the New York State County Law for an order approving the County's issuance of bonds for an increase and improvement of facilities of County Water District No. 3

BE IT ENACTED by the County Board of the County of Westchester ("Board") as follows:

Section 1. This Board finds, after holding a public hearing pursuant to Section 268 of Article 5 A of the New York County Law, that the proposed increase and improvement to Westchester County Water District No. 3 ("District"), described as Capital Project WD305 -- County Water District #3 - Eastview Pumping Station ("WD305") as set forth in the District Report of the Department of Environmental Facilities dated December 23, 2025 ("District Report"), at a maximum estimated cost of Forty-Two Million Four Hundred Thousand (\$42,400,000) Dollars, is necessary for the proper maintenance and service of District facilities, therefore is in the public interest in order to ensure a continuous, uninterrupted supply of drinking water to District users in compliance with federal, state and local regulatory requirements, and is the best, most cost-effective option available for this purpose. Accordingly, Act No. 118 -2026 was duly adopted by this Board on June 01, 2026.

§2. This Board finds that pursuant to Section 268 of Article 5-A of the New York County Law, in order to proceed with the proposed increase and improvement to the District, approval of the Comptroller of the State of New York is required.

§3. The Chairman of the Board of the Board or his authorized designee is hereby directed and empowered to execute all instruments and take all actions reasonable, necessary and appropriate to petition the Comptroller of the State of New York pursuant to Section 268 of Article 5-A of the New York County Law for an order approving the County's issuance of bonds of the County in an amount not to exceed Forty Million (\$40,000,000) Dollars for the proposed increase and improvement of District facilities substantially in accordance with the District Report.

§4. This Act shall take effect immediately.

RESOLUTION NO. 54 – 2026

WHEREAS, the Westchester County Board of Supervisors, now known as the Westchester County Board of Legislators duly established Water District No. 3 (the "District") in the County of Westchester, New York by Act No. 63-1977, and

WHEREAS, by Act No. 118 -2026, which was duly adopted by this Honorable Board on 06/01, 2026, pursuant to the requirements of Section 268 of the New York County Law, this Board found that the proposed increase and improvement of facilities of the District described as Capital Project WD305 – County Water District #3 – Eastview Pumping Station ("WD305") as set forth in the report of the Department of Environmental Facilities dated December 23, 2025 (the "District Report"), is necessary for the proper maintenance and service of District facilities, therefore is in the public interest in order to ensure a continuous, uninterrupted supply of drinking water to District users in compliance with federal, state and local regulatory requirements, and is the best, most cost-effective option available for this purpose; and

WHEREAS, pursuant to Article 5-A of the New York County Law, in order to proceed with the proposed increase and improvement of the facilities of the District, approval of the Comptroller of the State of New York (the "State Comptroller") is required; and

WHEREAS, by Act No. 118 -2026, the Chairman of the Board of Legislators or his authorized designee, was directed to make an application to the State Comptroller ("Application to the State Comptroller") for an order approving the expenditure for the increase and improvement of District facilities, which design, construction management and construction cost of the a pumping station and transmission main or mains for the conveyance of UV-treated drinking water from the New York City Department of Environmental Protection ("DEP") ultraviolet ("UV") Disinfection Treatment Facility at Eastview in the Town of Mount Pleasant is to be financed by previously authorized bonds of the County in the amount of \$2,400,000, and the issuance of bonds of the County in an amount not to exceed \$40,000,000 to finance a portion of the cost of construction management and

construction of a pumping station and transmission main or mains for the conveyance of treated water from the DEP's UV Light Disinfection Facility at Eastview in the Town of Mount Pleasant to County the District. 3, including ancillary or related work and incidental expenses; and

WHEREAS, the regulations of the State Comptroller require that additional determinations be made by this Board with respect to the Application to the State Comptroller.

NOW, THEREFORE, BE IT

RESOLVED, that by Act No. 117 -2026, which was duly adopted by this Honorable Board on June 01, 2026, this Honorable Board, directed the preparation of the Application to the State Comptroller; and it is further

RESOLVED, that this Honorable Board, believes that the contents of the Application to the State Comptroller, which has been submitted to this Board for review, are accurate; and it is further

RESOLVED, that this Honorable Board, having adopted Act No. 117 -2026 , which found that the improvements proposed in the District Report were in the public interest, and now, having reviewed the Application to the State Comptroller, reaffirms its earlier determination and further finds that the proposed improvements will not constitute an undue burden on the property which will bear the cost thereof and to the extent that the cost of the proposed improvements will be assessed in whole or in part against benefited property, that all real property to be so assessed will be benefited by the proposed improvements and that no benefited property will be excluded; and it is further

RESOLVED, that this Resolution shall take effect immediately.

An Act amending the 2026 County
 Capital Budget Appropriations for
 Capital Project WD305 COUNTY
 WATER DISTRICT #3 - EASTVIEW
 PUMPING STATION

BE IT ENACTED by the Board of Legislators of the County of Westchester as follows:

Section 1. The Capital section of the 2026 County Budget is hereby amended as follows:

| | Previous 2026 Appropriation | Change | Revised 2026 Appropriation |
|------------------|--------------------------------|--------------|-------------------------------|
| I. Appropriation | \$32,400,000 | \$10,000,000 | \$42,400,000 |

Section 2. The estimated method of financing in the Capital Section of the 2026 Westchester County Capital Budget is amended as follows:

II. METHOD OF FINANCING

| | | | |
|--------------------|--------------|--------------|--------------|
| Bonds and/or Notes | \$32,400,000 | \$10,000,000 | \$42,400,000 |
| Non County Shares | \$0 | | \$0 |
| Cash | \$0 | | \$0 |
| Total | \$32,400,000 | \$10,000,000 | \$42,400,000 |

Section 3. The ACT shall take effect immediately.

FISCAL IMPACT STATEMENT

CAPITAL PROJECT #: WD305

NO FISCAL IMPACT PROJECTED

SECTION A - CAPITAL BUDGET IMPACT

To Be Completed by Budget

GENERAL FUND

AIRPORT FUND

SPECIAL DISTRICTS FUND

Source of County Funds (check one):

Current Appropriations

Capital Budget Amendment

SECTION B - BONDING AUTHORIZATIONS

To Be Completed by Finance

Total Principal \$ 40,000,000 PPU 30 Anticipated Interest Rate 4.27%

Anticipated Annual Cost (Principal and Interest): \$ 2,411,542

Total Debt Service (Annual Cost x Term): \$ 72,346,260

Finance Department: Interest rates from April 1, 2026 Bond Buyer - ASBA

SECTION C - IMPACT ON OPERATING BUDGET (exclusive of debt service)

To Be Completed by Submitting Department and Reviewed by Budget

Potential Related Expenses (Annual): \$ -

Potential Related Revenues (Annual): \$ -

Anticipated savings to County and/or impact of department operations
(describe in detail for current and next four years):

SECTION D - EMPLOYMENT

As per federal guidelines, each \$92,000 of appropriation funds one FTE Job

Number of Full Time Equivalent (FTE) Jobs Funded: 435

Prepared by: Jazmin Logan

Title: Environmental Project Director

Department: Environmental Facilities

Date: 4/2/26

Reviewed By: 

DV 4/2/26
@ 4/2/26

Budget Director

Date: 4/3/26

ACT NO. 120 - 2026

BOND ACT DATED June 01, 2026.

A BOND ACT AUTHORIZING THE ISSUANCE OF \$40,000,000 BONDS OF THE COUNTY OF WESTCHESTER, NEW YORK, TO PAY THE COST OF THE CONSTRUCTION MANAGEMENT AND CONSTRUCTION OF THE EASTVIEW PUMPING STATION, TRANSMISSION MAIN, AND RELATED APPURTENANCES, FOR THE BENEFIT OF COUNTY WATER DISTRICT NO. 3.

WHEREAS, the capital project hereinafter described has been duly approved in the adopted capital budget for the current fiscal year; and

WHEREAS, the plan for the financing of the estimated maximum cost of such capital purpose, as hereinafter set forth in this Bond Act, is in conformity with such capital budget; and

WHEREAS, except for required proceedings to be completed in compliance with Section 268 of the County Law, all conditions precedent to the financing of the capital project hereinafter described, including compliance with the provisions of the State Environmental Quality Review Act, to the extent required, have been performed; and

WHEREAS, it is now desired to authorize the financing of such capital purpose; NOW, THEREFORE,

BE IT ENACTED, by the Board of Legislators of the County of Westchester, New York, by the affirmative vote of not less than two thirds of the entire voting strength thereof, as follows:

Section 1. For paying the cost of construction management and construction of a new Eastview pumping station, associated transmission main, and related appurtenances, to access treated water from the New York City Department of Environmental Protection's Catskill/Delaware Ultraviolet Light Disinfection Facility at the Eastview site in the Town of Mount Pleasant to County Water District No. 3, including ancillary or related work and incidental expenses thereof, a class of objects or purposes, there are hereby authorized to be issued \$40,000,000 bonds of said County pursuant to the provisions of the Local Finance Law. To the extent that the details of the aforesaid

class of objects or purposes set forth in this act are inconsistent with any details set forth in the current Capital Budget of the County, such Budget shall be deemed and is hereby amended to the extent inconsistent herewith.

Section 2. It is hereby determined that the estimated maximum cost of the aforesaid class of objects or purposes is \$40,000,000, and that the plan for the financing thereof is by the issuance of the \$40,000,000 bonds of said County authorized to be issued pursuant to this Bond Act.

Section 3. It is hereby determined that the period of probable usefulness of the aforesaid class of objects or purposes is forty years, pursuant to subdivision one of paragraph a of Section 11.00 of the Local Finance Law.

Section 4. Subject to the provisions of the Local Finance Law, the power to authorize the issuance of and to sell bond anticipation notes in anticipation of the issuance and sale of the bonds herein authorized, including renewals of such notes, is hereby delegated to the Commissioner of Finance, the chief fiscal officer. Such notes shall be of such terms, form and contents, and shall be sold in such manner, as may be prescribed by said Commissioner of Finance, consistent with the provisions of the Local Finance Law.

Section 5. The faith and credit of the County of Westchester, New York, are hereby irrevocably pledged for the payment of the principal of and interest on such obligations as the same respectively become due and payable. An annual appropriation shall be made in each year sufficient to pay the principal of and interest on such obligations becoming due and payable in such year. To the extent not paid from the assessment of properties assessable for this purpose in the County's Water District No. 3, or other sources, there shall annually be levied on all the taxable real property of said County a tax sufficient to pay the principal of and interest on such obligations as the same become due and payable.

Section 6. Such bonds shall be in fully registered form and shall be signed in the name of the County of Westchester, New York, by the manual or facsimile signature of the Commissioner

of Finance and a facsimile of the corporate seal shall be imprinted or impressed thereon and may be attested by the manual or facsimile signature of the County Clerk.

Section 7. The powers and duties of advertising such bonds for sale, conducting the sale and awarding the bonds, are hereby delegated to the Commissioner of Finance, who shall advertise such bonds for sale, conduct the sale, and award the bonds in such manner as said Commissioner of Finance shall deem best for the interests of the County; including, but not limited to, the power to sell said bonds to the New York State Environmental Facilities Corporation; provided, however, that in the exercise of these delegated powers, the Commissioner of Finance shall comply fully with the provisions of the Local Finance Law and any order or rule of the State Comptroller applicable to the sale of municipal bonds. The receipt of the Commissioner of Finance shall be a full acquittance to the purchaser of such bonds, who shall not be obliged to see to the application of the purchase money.

Section 8. The Commissioner of Finance is hereby further delegated the power to authorize the sale and issuance of the bonds authorized pursuant to this Bond Act (a) at a discount in the manner authorized by paragraphs e and f of Section 57.00 of the Local Finance Law, (b) at private sale pursuant to the applicable provisions of the Local Finance Law and any regulations of the New York State Comptroller appertaining thereto, including the private sale of bonds at a premium, (c) as capital appreciation bonds or term bonds at public sale or private sale pursuant to the applicable provisions of the Local Finance Law and any regulations of the New York State Comptroller appertaining thereto, and (d) at a variable rate of interest in the manner authorized by Section 54.90 of the Local Finance Law, including notes issued in anticipation thereof. The Commissioner of Finance is hereby authorized to enter into such agreements as said Commissioner of Finance shall determine reasonable and necessary to facilitate the issuance, sale, resale and, or repurchase of such bonds or notes pursuant to the provisions of Section 54.90 of the Local Finance Law. Such bonds and, or notes shall be of such terms, form and contents, and shall be sold in such manner, as may be prescribed by said Commissioner of Finance.

Section 9. The power to issue and sell notes to the New York State Environmental Facilities Corporation pursuant to Section 169.00 of the Local Finance Law is hereby delegated to the Commissioner of Finance. Such notes shall be of such terms, form and contents as may be prescribed by said Commissioner of Finance consistent with the provisions of the Local Finance Law.

Section 10. The Commissioner of Finance is hereby further authorized, at the sole discretion of the Commissioner of Finance, to execute a project finance agreement, and any other agreements with the New York State Department of Environmental Conservation and/or the New York State Environmental Facilities Corporation, including amendments thereto, and including any instruments (or amendments thereto) in the effectuation thereof, in order to effect the financing or refinancing of the class of objects or purposes described in Section 1 hereof, or a portion thereof, by a bond, and, or note issue of said County in the event of the sale of same to the New York State Environmental Facilities Corporation.

Section 11. The intent of this Bond Act is to give the Commissioner of Finance sufficient authority to execute those applications, agreements, instruments or to do any similar acts necessary to effect the issuance of the aforesaid bonds and, or notes without resorting to further action of this Board of Legislators, provided, however, that no such bonds or notes shall be issued prior to the determination that the aforesaid class of objects or purposes is in the public interest and the consent of the State Comptroller is obtained as required by Section 268 of the County Law.

Section 12. All other matters, except as provided herein, relating to such bonds, including determining whether to issue such bonds having substantially level or declining annual debt service and all matters related thereto, prescribing whether manual or facsimile signatures shall appear on said bonds, prescribing the method for the recording of ownership of said bonds, appointing the fiscal agent or agents for said bonds, providing for the printing and delivery of said bonds (and if said bonds are to be executed in the name of the County by the facsimile signature of the Commissioner of Finance, providing for the manual countersignature of a fiscal agent or of a designated official of the County), the date, denominations, maturities and interest payment dates, place or places of payment,

and also including the consolidation with other issues, shall be determined by the Commissioner of Finance. It is hereby determined that it is to the financial advantage of the County not to impose and collect from registered owners of such bonds any charges for mailing, shipping and insuring bonds transferred or exchanged by the fiscal agent, and, accordingly, pursuant to paragraph c of Section 70.00 of the Local Finance Law, no such charges shall be so collected by the fiscal agent. Such bonds shall contain substantially the recital of validity clause provided for in section 52.00 of the Local Finance Law and shall otherwise be in such form and contain such recitals in addition to those required by section 52.00 of the Local Finance Law, as the Commissioner of Finance shall determine.

Section 13. The validity of such bonds and bond anticipation notes may be contested only if:

(1) Such obligations are authorized for an object or purpose for which said County is not authorized to expend money, or

(2) The provisions of law which should be complied with at the date of publication of this Bond Act are not substantially complied with,

and an action, suit or proceeding contesting such validity is commenced within twenty days after the date of such publication, or

(3) Such obligations are authorized in violation of the provisions of the Constitution.

Section 14. This Bond Act shall constitute a statement of official intent for purposes of Treasury Regulations Section 1.150 - 2. Other than as specified in this Bond Act, no moneys are, or are reasonably expected to be, reserved, allocated on a long-term basis, or otherwise set aside with respect to the permanent funding of the object or purpose described herein.

Section 15. This Bond Act, which shall take effect immediately in accordance with the provisions of Section 33.10 of the Local Finance Law and as provided in Section 107.71 of the Westchester County Charter, shall be published in summary form in the official newspaper of said

County for purposes of this Bond Act, together with a notice of the Clerk of the Board of Legislators in substantially the form provided in Section 81.00 of the Local Finance Law.

Section 16. No obligations authorized hereby shall be issued until the County shall complete proceedings under Section 268 of the County Law, and shall have determined, after a public hearing held thereunder, that the undertaking of the improvements to County Water District No. 3 contemplated hereby is in the public interest. No expenditure for aforesaid specific object or purpose or purposes shall be made unless the State Comptroller has consented thereto as required by Section 268 of the County Law.

CAPITAL PROJECT FACT SHEET

| | | |
|---|---|--|
| Project ID:* WD305 | <input checked="" type="checkbox"/> CBA | Fact Sheet Date:* 01-02-2026 |
| Fact Sheet Year:* 2026 | Project Title:* COUNTY WATER DISTRICT #3 - EASTVIEW PUMPING STATION | Legislative District ID: 3, 12, 8, |
| Category* SEWER AND WATER DISTRICTS | Department:* ENVIRONMENTAL FACILITIES | CP Unique ID: 3093 |

Overall Project Description

This project provides funding for a new Drinking Water Pumping Station, Transmission Main and all necessary appurtenances, for County Water District #3, to access ultraviolet (UV) treated water from the New York City Department of Environmental Protection's (NYCDEP) new Catskill-Delaware UV Treatment Facility at Eastview in the Town of Mount Pleasant.

- | | | |
|---|--|--|
| <input checked="" type="checkbox"/> Best Management Practices | <input type="checkbox"/> Energy Efficiencies | <input checked="" type="checkbox"/> Infrastructure |
| <input type="checkbox"/> Life Safety | <input type="checkbox"/> Project Labor Agreement | <input type="checkbox"/> Revenue |
| <input type="checkbox"/> Security | <input type="checkbox"/> Other | |

FIVE-YEAR CAPITAL PROGRAM (in thousands)

| | Estimated Ultimate Total Cost | Appropriated | 2026 | 2027 | 2028 | 2029 | 2030 | Under Review |
|-------------------------------|-------------------------------|--------------|------|------|------|------|------|--------------|
| Gross | 42,400 | 32,400 | 0 | 0 | 0 | 0 | 0 | 10,000 |
| Less Non-County Shares | 0 | 0 | 0 | 0 | 0 | 0 | 0 | 0 |
| Net | 42,400 | 32,400 | 0 | 0 | 0 | 0 | 0 | 10,000 |

Expended/Obligated Amount (in thousands) as of : 2,396

Current Bond Description: This bond authorization will fund the Construction Management and Construction for the new Eastview Pumping Station and associated Transmission Main in Water District # 3.

The additional infrastructure improvements to the District are needed to comply with NYSDOH regulations to provide the required supply redundancy. Therefore, the new Eastview Pumping Station and the Gate of Heaven Pumping Station will provide redundant supplies of UV treated drinking water for the District.

Financing Plan for Current Request:

| | |
|--------------------|----------------------|
| Non-County Shares: | \$ 0 |
| Bonds/Notes: | 40,000,000 |
| Cash: | 0 |
| Total: | \$ 40,000,000 |

SEQR Classification:

UNLISTED

Amount Requested:

40,000,000

Expected Design Work Provider:

- County Staff
 Consultant
 Not Applicable

Comments:

A Capital Budget Amendment is also requested to fund the Construction Management and Construction of the new Eastview Pumping Station and associated Transmission Main in Water District #3. During the design, a few scope revisions became necessary. This includes new piping at the elevated tank, incorporating Con Edison utility accommodation costs, and incorporating variable frequency drive to ensure control of water flow.

This bond act request includes \$30 million in appropriations from prior years. An additional \$10 million is being requested as a Capital Budget Amendment bringing the total bond act request to a total of \$40 million. The additional amount being requested is shown in "Under Review."

Energy Efficiencies:

COUNTY WATER DISTRICT #3 - EASTVIEW PUMPING STATION (WD305)

User Department : Environmental Facilities
Managing Department(s) : Environmental Facilities ; Public Works ;
Estimated Completion Date: TBD
Planning Board Recommendation: Project approved in concept but subject to subsequent staff review.

FIVE YEAR CAPITAL PROGRAM (in thousands)

| | Est Ult Cost | Appropriated | Exp / Obl | 2026 | 2027 | 2028 | 2029 | 2030 | Under Review |
|-------------------------|---------------|---------------|--------------|------|------|------|------|------|--------------|
| Gross | 32,400 | 32,400 | 2,397 | | | | | | |
| Non County Share | | | | | | | | | |
| Total | 32,400 | 32,400 | 2,397 | | | | | | |

Project Description

This project provides funding for a new Drinking Water Pumping Station, Transmission Main and all necessary appurtenances, for County Water District #3, to access ultraviolet (UV) treated water from the New York City Department of Environmental Protection's (NYCDEP) new Catskill-Delaware UV Treatment Facility at Eastview in the Town of Mount Pleasant.

Current Year Description

There is no current year request.

Impact on Operating Budget

The impact on the District Operating Budget is the debt service associated with the issuance of bonds.

Appropriation History

| Year | Amount | Description | Status |
|--------------|-------------------|--------------|-----------------------------|
| 2016 | 2,400,000 | Design | DESIGN |
| 2022 | 25,000,000 | Construction | AWAITING BOND AUTHORIZATION |
| 2023 | 5,000,000 | Construction | AWAITING BOND AUTHORIZATION |
| Total | 32,400,000 | | |

Prior Appropriations

| | Appropriated | Collected | Uncollected |
|----------------------|-------------------|------------------|-------------------|
| Bond Proceeds | 32,400,000 | 1,810,772 | 30,589,228 |
| Total | 32,400,000 | 1,810,772 | 30,589,228 |

Bonds Authorized

| Bond Act | Amount | Date Sold | Amount Sold | Balance |
|--------------|------------------|-----------|------------------|----------------|
| 197 17 | 2,400,000 | 12/10/19 | 111,716 | 589,228 |
| | | 12/10/19 | 8,269 | |
| | | 04/30/20 | 259,805 | |
| | | 11/30/23 | 1,200,847 | |
| | | 11/30/23 | 115,170 | |
| | | 02/02/25 | 106,585 | |
| | | 02/02/25 | 8,381 | |
| Total | 2,400,000 | | 1,810,772 | 589,228 |

430 STATE OF NEW YORK)
)
COUNTY OF WESTCHESTER)

I, the undersigned Clerk of the Board of Legislators of the County of Westchester, New York, DO HEREBY CERTIFY:

That I have compared the annexed extract of the minutes of the meeting of the Board of Legislators of said County, including the Bond Act contained therein, held on June 1, 2026 with the original thereof on file in my office, and that the same is a true and correct transcript therefrom and of the whole of said original so far as the same relates to the subject matters therein referred to.

I FURTHER CERTIFY that all members of said Board had due notice of said meeting.

I FURTHER CERTIFY that, pursuant to Section 103 of the Public Officers Law (Open Meetings Law), said meeting was open to the general public.

I FURTHER CERTIFY that, PRIOR to the time of said meeting, I duly caused a public notice of the time and place of said meeting to be to be given to the following newspapers and/or other news media as follows:

Newspaper and/or other news media

Date Given
May 28, 2026

News Channel 12
The Journal News
Hometown Media
CBS2NY
The Examiner News
WABCTV News

I FURTHER CERTIFY that PRIOR to the time of said meeting, I duly caused public notice of the time and place of said meeting to be conspicuously posted in the following designated public location(s) on the following dates:

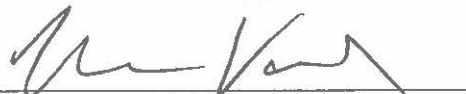
Designated Location(s)
of posted notice

Date of Posting
May 28, 2026

www.westchesterlegislators.com

IN WITNESS WHEREOF, I have hereunto set my hand and affixed the seal of said County Board of Legislators on June 2, 2026.





Malika Vanderberg, Clerk
Westchester County Board of Legislators

The foregoing Bond Act was duly put to a vote which resulted as follows:

AYES:

Legislator Jose Alvarado
Legislator Nancy Barr
Legislator Terry Clements
Legislator Margaret Cunzio
Legislator Vedat Gashi
Legislator Judah Holstein
Legislator David Imamura
Legislator Anant Nambiar
Legislator James Nolan
Legislator Erika Pierce
Legislator Jennifer Puja
Legislator Colin Smith
Legislator David Tubiolo
Legislator Emiljana Ula
Legislator Shanae Williams
Legislator Jewel Williams-Johnson
Legislator Tyrae Woodson-Samuels

NOES:


ABSENT:

EXCUSED:

The Bond Act was thereupon declared duly adopted.

* * * * *
APPROVED BY THE COUNTY EXECUTIVE

Date: _____


4/3/20

STATE OF NEW YORK)
) ss.
COUNTY OF WESTCHESTER)

I HEREBY CERTIFY that I have compared the foregoing Resolution No's. 53, 54 - 2026, Act No's. 117, 118, 119 - 2026, and (Bond) Act No. 120 - 2026, with the originals on file in my office, and that the same are correct transcripts therefrom, and of the whole, of said original Resolutions, Acts, and (Bond) Act, which were duly adopted by the Westchester County Board of Legislators, of the County of Westchester on June 1, 2026, and approved by the County Executive on June 3, 2026.

IN WITNESS WHEREOF, I have hereunto set my hand and affixed the Corporate Seal of said County Board of Legislators on this 3rd day of June, 2026.



Malika Vanderberg

The Clerk of the Westchester County
Board of Legislators

County of Westchester, New York

