


# Memorandum

Office of the County Executive  
Michaelian Office Building

September 14, 2023

TO: Hon. Vedat Gashi, Chair  
Hon. Nancy Barr, Vice Chair  
Hon. Jose Alvarado, Majority Leader  
Hon. Margaret Cunzio, Minority Leader

FROM: George Latimer   
Westchester County Executive

RE: Message Requesting Immediate Consideration: **Amended Bond Act –  
RLAS6 – Lasdon Infrastructure/Site Work.**

---

This will confirm my request that the Board of Legislators allow submission of the referenced communication to be submitted to the Board of Legislators September 18, 2023 Agenda.

Transmitted herewith for your review and approval is an amended Bond Act ("Amended Bond Act") which, if adopted, would authorize the County of Westchester ("County") to issue additional bonds in the amount of \$3,515,000 to finance the following capital project: RLAS6.

Therefore, since this communication is of the utmost importance, it is respectfully submitted that the County Board of Legislators accepts this submission for September 18, 2023 "blue sheet" calendar.

Thank you for your prompt attention to this matter.

# Westchester County

George Latimer  
County Executive

September 8, 2023

Westchester County Board of Legislators  
800 Michaelian Office Building  
White Plains, New York 10601

Dear Members of the Board of Legislators:

Transmitted herewith for your review and approval is an amended Bond Act ("Amended Bond Act") which, if adopted, would authorize the County of Westchester ("County") to issue additional bonds in the amount of \$3,515,000 to finance the following capital project:

RLAS6 - Lasdon Infrastructure/Site Work II ("RLAS6").

The Amended Bond Act, in the total amount of \$4,115,000, which includes \$600,000 in previously authorized bonds of the County, would finance the cost of construction and construction management associated with infrastructure and site work improvements at Lasdon Park and Arboretum, including a new septic system, resurfacing of existing pavements and creating new pathways throughout the arboretum. Associated site work and landscaping will also be included.

The Department of Parks, Recreation and Conservation (the "Department") has advised that RLAS6 will continue to rehabilitate the park for public use and enjoyment. A number of plantings, roadways and paths have not been renovated since prior to the County's acquisition of the property in 1986, while others sustained significant damage from severe storms over the last few years and are in need of rehabilitation.

Design is currently underway and is expected to be completed by the fourth quarter of 2023 and is being performed by consultants. Construction is estimated to take eighteen (18) months to complete and will begin after award and execution of the construction contracts.

It should be noted that your Honorable Board has previously authorized the County to issue bonds to finance RLAS6, as follows: Bond Act No. 329-2016 in the amount of \$600,000, which funded design of infrastructure and site work improvements at the park. These bonds have not been sold. Accordingly, authority is now requested to amend Bond Act No. 329-2016 to increase the total amount of bonds authorized from \$600,000 to \$4,115,000, to revise the scope of Bond Act No. 329-2016 to include work associated with the construction phase of RLAS6, and to increase the period of probable usefulness of said bonds.

The Planning Department has advised that based on its review, RLAS6 has been classified as an "Unlisted" action under the State Environmental Quality Review Act ("SEQR"). A Resolution, and proposed Negative Declaration, along with a Short Environmental Assessment Form, prepared by the Planning Department, are attached to assist your Honorable Board in complying with SEQR. Should your Office of the County Executive

Michaelian Office Building  
148 Martine Avenue  
White Plains, New York 10601

Telephone: (914)995-2900

Honorable Board conclude that the proposed action will not have any significant impact on the environment, it must approve the Resolution adopting the Negative Declaration prior to enacting the aforementioned Amended Bond Act. As you know, your Honorable Board may use such expert advice to reach its own conclusion.

Based on the importance of this project to the County, favorable action on the proposed Amended Bond Act is respectfully requested.

Sincerely,

A handwritten signature in black ink, appearing to read "George Latimer", written in a cursive style.

George Latimer  
County Executive

KOC/RL/jpg  
Attachments

**HONORABLE BOARD OF LEGISLATORS  
THE COUNTY OF WESTCHESTER, NEW YORK**

Your Committee is in receipt of an amended bond act (“Amended Bond Act”) in the total amount of \$4,115,000, which includes \$600,000 in previously authorized bonds of the County of Westchester (“County”), to finance Capital Project RLAS6 - Lasdon Infrastructure/Site Work II (“RLAS6”). The Amended Bond Act, which was prepared by the law firm Harris Beach, PLLC, is required to finance the cost of construction and construction management associated with infrastructure and site work improvements at Lasdon Park and Arboretum, including a new septic system, resurfacing of existing pavements and creating new pathways throughout the arboretum. Associated site work and landscaping will also be included.

The Department of Parks, Recreation and Conservation (the “Department”) has advised that RLAS6 will continue to rehabilitate the park for public use and enjoyment. A number of plantings, roadways and paths have not been renovated since prior to the County’s acquisition of the property in 1986, while others sustained significant damage from severe storms over the last few years and are in need of rehabilitation.

Your Committee is advised that design is currently underway and is expected to be completed by the fourth quarter of 2023 and is being performed by consultants. Construction is estimated to take eighteen (18) months to complete and will begin after award and execution of the construction contracts.

Your Committee notes that your Honorable Board has previously authorized the County to issue bonds to finance RLAS6, as follows: Bond Act No. 329-2016 in the amount of \$600,000, which funded design of infrastructure and site work improvements at the park. These bonds have not been sold. Accordingly, authority is now requested to amend Bond Act No. 329-2016 to increase the total amount of bonds authorized from \$600,000 to \$4,115,000, to revise the scope of Bond Act No. 329-2016 to include work associated with the construction phase of RLAS6, and to increase the period of probable usefulness of said bonds.

The Planning Department has advised your Committee that based on its review, RLAS6 has been classified as an “Unlisted” action under the State Environmental Quality Review Act (“SEQR”), which requires an appropriate environmental review. Your Committee has carefully considered the proposed legislation. It has reviewed the attached Short Environmental Assessment Form (EAF) and the criteria contained in Section 617.7 of Title 6 of the New York State Code of Rules and Regulations, the SEQRA

regulations, to identify the relevant areas of environmental concern. For the reasons set forth in the attached EAF, your Committee believes that the proposed action will not have any significant adverse impact on the environment and urges your Honorable Board to adopt the annexed resolution by which this Board would issue a Negative Declaration for this proposed action.

It should be noted that an affirmative vote of two-thirds of the members of your Honorable Board is required in order to adopt the Amended Bond Act. Your Committee recommends the adoption of the proposed Amended Bond Act.

Dated: \_\_\_\_\_, 20\_\_\_\_.  
White Plains, New York

**COMMITTEE ON**

# FISCAL IMPACT STATEMENT

CAPITAL PROJECT #: RLAS6

☐ NO FISCAL IMPACT PROJECTED

## SECTION A - CAPITAL BUDGET IMPACT

To Be Completed by Budget

☒ GENERAL FUND

☐ AIRPORT FUND

☐ SPECIAL DISTRICTS FUND

Source of County Funds (check one):

☒ Current Appropriations

☐ Capital Budget Amendment

## SECTION B - BONDING AUTHORIZATIONS

To Be Completed by Finance

Total Principal \$ 4,115,000 PPU 15 Anticipated Interest Rate 3.79%

Anticipated Annual Cost (Principal and Interest): \$ 359,686

Total Debt Service (Annual Cost x Term): \$ 5,395,287

Finance Department: maab

## SECTION C - IMPACT ON OPERATING BUDGET (exclusive of debt service)

To Be Completed by Submitting Department and Reviewed by Budget

Potential Related Expenses (Annual): \$ -

Potential Related Revenues (Annual): \$ -

Anticipated savings to County and/or impact of department operations  
(describe in detail for current and next four years):

\_\_\_\_\_  
\_\_\_\_\_

## SECTION D - EMPLOYMENT

As per federal guidelines, each \$92,000 of appropriation funds one FTE Job

Number of Full Time Equivalent (FTE) Jobs Funded: 45

## SECTION E - EXPECTED DESIGN WORK PROVIDER

☒ County Staff

☒ Consultant

☐ Not Applicable

Prepared by: Robert C. Lopane

Title: Program Coordinator - Capital Planning

Department: Public Works and Transportation

Date: 9/12/23

Reviewed By: 

Budget Director

Date: 9/12/23

## **RESOLUTION**

**WHEREAS**, there is pending before this Honorable Board an amended bond act in connection with Capital Project RLAS6 – Lasdon Infrastructure/Site Work II (“Bond Act”); and

**WHEREAS**, this Honorable Board has determined that the proposed Bond Act would constitute an action under Article 8 of the Environmental Conservation Law, known as the New York State Environmental Quality Review Act (“SEQR”); and

**WHEREAS**, pursuant to SEQR and its implementing regulations (6 NYCRR Part 617), this project is classified as an “Unlisted action,” which requires this Honorable Board to make a determination as to whether the proposed action will have a significant impact on the environment; and

**WHEREAS**, the County of Westchester is the only involved agency for this action and, therefore, is assuming the role of Lead Agency; and

**WHEREAS**, in accordance with SEQR and its implementing regulations, a Short Environmental Assessment Form has been prepared to assist this Honorable Board in its environmental assessment of this proposed action; and

**WHEREAS**, this Honorable Board has carefully considered the proposed action and has reviewed the attached Short Environmental Assessment Form and the criteria set forth in Section 617.7 of the implementing regulations and has identified the relevant areas of environmental concern, as described in the attached Short Environmental Assessment Form, to determine if this proposed action will have a significant impact on the environment.

**NOW, THEREFORE**, be it resolved by the County Board of Legislators of the County of Westchester, State of New York, as follows:

**RESOLVED**, that based upon the Honorable Board’s review of the Short Environmental Assessment Form and for the reasons set forth therein, this Board finds that there will be no significant adverse impact on the environment from the Bond Act and be it further


**RESOLVED**, that the Clerk of the Board of Legislators is authorized and directed to sign the “Determination of Significance” in the Short Environmental Assessment Form, which is attached hereto and made a part hereof, as the “Responsible Officer in Lead Agency”; to issue this “Negative

Declaration” on behalf of this Board in satisfaction of SEQR and its implementing regulations; and to immediately transmit same to the Commissioner of Planning to be filed, published and made available pursuant to the requirements of Part 617 of 6 NYCRR; and be it further

**RESOLVED**, that the Resolution shall take effect immediately.



TO: Michelle Greenbaum, Senior Assistant County Attorney  
Jeffrey Goldman, Senior Assistant County Attorney  
Carla Chaves, Senior Assistant County Attorney

FROM: David S. Kvinge, AICP, RLA, CFM   
Assistant Commissioner

DATE: September 6, 2023

SUBJECT: **STATE ENVIRONMENTAL QUALITY REVIEW FOR CAPITAL PROJECT  
RLAS6 LASDON INFRASTRUCTURE/SITE WORK II**

---

The Planning Department has reviewed the above referenced capital project (Fact Sheet Unique ID 2152) in accordance with the State Environmental Quality Review Act and its implementing regulations, 6 NYCRR Part 617 (SEQR).

Pursuant to SEQR, this project has been classified as an Unlisted action. Uncoordinated review is being conducted as permitted for Unlisted actions pursuant to Section 617.6(b)(4) of the implementing regulations. A Short Environmental Assessment Form has been prepared for the project for consideration by the Board of Legislators.

Please contact me if you require any additional information regarding this document.

DSK/cnm  
Att.

cc: Andrew Ferris, Chief of Staff  
Paula Friedman, Assistant to the County Executive  
Lawrence Soule, Budget Director  
Tami Altschiller, Assistant Chief Deputy County Attorney  
Dianne Vanadia, Associate Budget Director  
Kathleen O'Connor, Commissioner of Parks, Recreation and Conservation  
Peter Tartaglia, First Deputy Commissioner of Parks, Recreation and Conservation  
Robert Lopane, Program Coordinator, Department of Public Works & Transportation  
Michael Lipkin, Associate Planner  
Claudia Maxwell, Associate Environmental Planner

# Short Environmental Assessment Form

## Part 1 - Project Information


### Instructions for Completing

**Part 1 – Project Information.** The applicant or project sponsor is responsible for the completion of Part 1. Responses become part of the application for approval or funding, are subject to public review, and may be subject to further verification. Complete Part 1 based on information currently available. If additional research or investigation would be needed to fully respond to any item, please answer as thoroughly as possible based on current information.

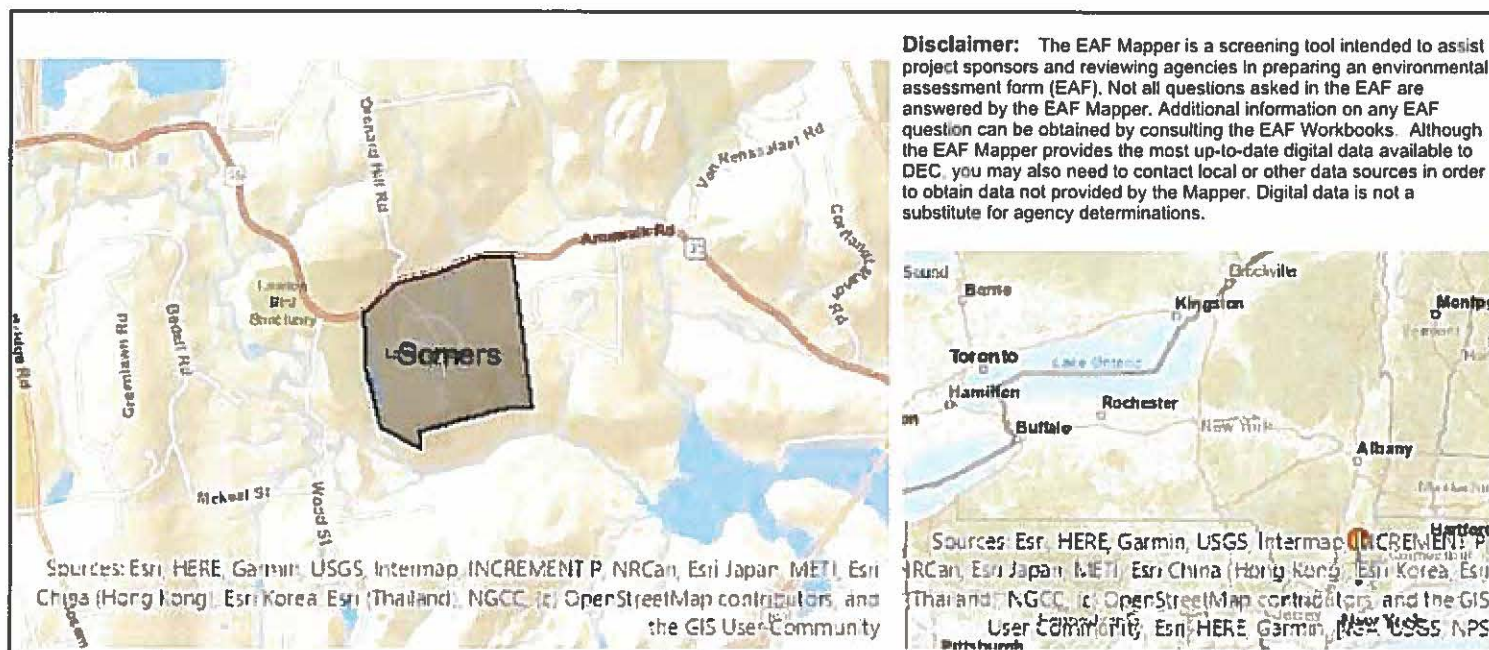
Complete all items in Part 1. You may also provide any additional information which you believe will be needed by or useful to the lead agency; attach additional pages as necessary to supplement any item.

<b>Part 1 – Project and Sponsor Information</b>							
Name of Action or Project: Lasdon Park Infrastructure Improvements and Site Work							
Project Location (describe, and attach a location map): 2610 Route 35 (or 2610 Amawalk Road), Katonah (Town of Somers), Westchester County, New York							
Brief Description of Proposed Action: The project will replace existing septic systems with two updated system systems; one will service the Gift Shop, Comfort Station, and Green House and the other will service the Main House and Veterans Museum. The new septic systems will be located on the west side of the entrance road. The sewer lines will be installed within the roadway. The asphalt pavement of the entrance drive to the Main House will be replaced -in-kind with select drainage features. The parking area near the main house and museum will have an existing gravel area (2,912 SF) replaced with porous pavement. New septic infrastructure in the vicinity of the maintenance driveway to the Conservatory will require reconstruction of a short segment of the driveway and re-landscaping adjacent to the driveway. The driveway will be widened slightly at the bend to accommodate larger delivery trucks. Existing drainage features along this driveway will be replaced in-kind to better manage existing stormwater, along with in-kind replacement of a low retaining wall. The project also proposes 5,458 linear feet (LF) of walkway improvements, which includes the conversion of approximately 2,544 LF of existing stone dust pathways to asphalt pathways, widening of approximately 2,341 LF of existing asphalt paths from 4 to 5 feet wide, and installation of approximately 685 LF of new 5-foot wide asphalt paths.							
Name of Applicant or Sponsor: County of Westchester		Telephone: (914) 995 - 4400 E-Mail: dsk2@westchestercountyny.gov					
Address: 148 Martine Avenue							
City/PO: White Plains		State: NY	Zip Code: 10601				
1. Does the proposed action only involve the legislative adoption of a plan, local law, ordinance, administrative rule, or regulation? If Yes, attach a narrative description of the intent of the proposed action and the environmental resources that may be affected in the municipality and proceed to Part 2. If no, continue to question 2.			<table border="1" style="width: 100%; text-align: center;"> <tr> <td style="width: 50%;">NO</td> <td style="width: 50%;">YES</td> </tr> <tr> <td><input checked="" type="checkbox"/></td> <td><input type="checkbox"/></td> </tr> </table>	NO	YES	<input checked="" type="checkbox"/>	<input type="checkbox"/>
NO	YES						
<input checked="" type="checkbox"/>	<input type="checkbox"/>						
2. Does the proposed action require a permit, approval or funding from any other government Agency? If Yes, list agency(s) name and permit or approval: WCDOH (septic), NYCDEP (septic), NYSDEC (stormwater - GP-0-20-001) and West. County (MS4 stormwater - GP-0-20-001)			<table border="1" style="width: 100%; text-align: center;"> <tr> <td style="width: 50%;">NO</td> <td style="width: 50%;">YES</td> </tr> <tr> <td><input type="checkbox"/></td> <td><input type="checkbox"/></td> </tr> </table>	NO	YES	<input type="checkbox"/>	<input type="checkbox"/>
NO	YES						
<input type="checkbox"/>	<input type="checkbox"/>						
3. a. Total acreage of the site of the proposed action?		35 acres					
b. Total acreage to be physically disturbed?		0.986 acres					
c. Total acreage (project site and any contiguous properties) owned or controlled by the applicant or project sponsor?		228 acres					
4. Check all land uses that occur on, are adjoining or near the proposed action:							
<input type="checkbox"/> Urban <input type="checkbox"/> Rural (non-agriculture) <input type="checkbox"/> Industrial <input type="checkbox"/> Commercial <input checked="" type="checkbox"/> Residential (suburban) <input checked="" type="checkbox"/> Forest <input type="checkbox"/> Agriculture <input type="checkbox"/> Aquatic <input type="checkbox"/> Other(Specify): <input checked="" type="checkbox"/> Parkland							

5. Is the proposed action,	NO	YES	N/A
a. A permitted use under the zoning regulations?	<input type="checkbox"/>	<input type="checkbox"/>	<input type="checkbox"/>
b. Consistent with the adopted comprehensive plan?	<input type="checkbox"/>	<input type="checkbox"/>	<input type="checkbox"/>
6. Is the proposed action consistent with the predominant character of the existing built or natural landscape?	NO	YES	
	<input type="checkbox"/>	<input type="checkbox"/>	
7. Is the site of the proposed action located in, or does it adjoin, a state listed Critical Environmental Area?	NO	YES	
Name: County & State Park Lands If Yes, identify: Agency: Westchester County	<input type="checkbox"/>	<input type="checkbox"/>	
Reason: Exceptional or unique character Date: January 31, 1990			
8. a. Will the proposed action result in a substantial increase in traffic above present levels?	NO	YES	
	<input checked="" type="checkbox"/>	<input type="checkbox"/>	
b. Are public transportation services available at or near the site of the proposed action?	<input checked="" type="checkbox"/>	<input type="checkbox"/>	
c. Are any pedestrian accommodations or bicycle routes available on or near the site of the proposed action?	<input type="checkbox"/>	<input type="checkbox"/>	
9. Does the proposed action meet or exceed the state energy code requirements?	NO	YES	
If the proposed action will exceed requirements, describe design features and technologies:			
N/A. The proposed action is not a new building, a new or additional building mechanical system, or a substantial (>50%) modification to an existing building.	<input type="checkbox"/>	<input checked="" type="checkbox"/>	
10. Will the proposed action connect to an existing public/private water supply? N/A	NO	YES	
If No, describe method for providing potable water:	<input checked="" type="checkbox"/>	<input type="checkbox"/>	
11. Will the proposed action connect to existing wastewater utilities?	NO	YES	
If No, describe method for providing wastewater treatment:	<input checked="" type="checkbox"/>	<input type="checkbox"/>	
This proposal is to install new septic systems to service all the buildings currently requiring a septic connection within Lasdon Park.			
12. a. Does the project site contain, or is it substantially contiguous to, a building, archaeological site, or district which is listed on the National or State Register of Historic Places, or that has been determined by the Commissioner of the NYS Office of Parks, Recreation and Historic Preservation to be eligible for listing on the State Register of Historic Places?	NO	YES	
	<input checked="" type="checkbox"/>	<input type="checkbox"/>	
b. Is the project site, or any portion of it, located in or adjacent to an area designated as sensitive for archaeological sites on the NY State Historic Preservation Office (SHPO) archaeological site inventory?	<input type="checkbox"/>	<input type="checkbox"/>	
13. a. Does any portion of the site of the proposed action, or lands adjoining the proposed action, contain wetlands or other waterbodies regulated by a federal, state or local agency?	NO	YES	
	<input type="checkbox"/>	<input checked="" type="checkbox"/>	
b. Would the proposed action physically alter, or encroach into, any existing wetland or waterbody?	<input checked="" type="checkbox"/>	<input type="checkbox"/>	
If Yes, identify the wetland or waterbody and extent of alterations in square feet or acres:			
No wetland areas or wetland buffer areas are proposed to be disturbed as part of the proposed action.			

14. Identify the typical habitat types that occur on, or are likely to be found on the project site. Check all that apply: <input type="checkbox"/> Shoreline <input checked="" type="checkbox"/> Forest <input checked="" type="checkbox"/> Agricultural/grasslands <input type="checkbox"/> Early mid-successional <input type="checkbox"/> Wetland <input type="checkbox"/> Urban <input type="checkbox"/> Suburban		
15. Does the site of the proposed action contain any species of animal, or associated habitats, listed by the State or Federal government as threatened or endangered?	NO	YES
	<input checked="" type="checkbox"/>	<input type="checkbox"/>
16. Is the project site located in the 100-year flood plan?	NO	YES
	<input checked="" type="checkbox"/>	<input type="checkbox"/>
17. Will the proposed action create storm water discharge, either from point or non-point sources? If Yes,	NO	YES
	<input type="checkbox"/>	<input type="checkbox"/>
a. Will storm water discharges flow to adjacent properties?	<input checked="" type="checkbox"/>	<input type="checkbox"/>
b. Will storm water discharges be directed to established conveyance systems (runoff and storm drains)? If Yes, briefly describe:	<input checked="" type="checkbox"/>	<input type="checkbox"/>
The Storm Water Pollution Prevention Plan for the project does not include permanent measures for stormwater treatment and only addresses construction sediment and erosion control measures. All stormwater runoff generated by the project will be managed on-site through direction to adjacent vegetative areas.		
18. Does the proposed action include construction or other activities that would result in the impoundment of water or other liquids (e.g., retention pond, waste lagoon, dam)? If Yes, explain the purpose and size of the impoundment:	NO	YES
	<input checked="" type="checkbox"/>	<input type="checkbox"/>
19. Has the site of the proposed action or an adjoining property been the location of an active or closed solid waste management facility? If Yes, describe:	NO	YES
	<input checked="" type="checkbox"/>	<input type="checkbox"/>
20. Has the site of the proposed action or an adjoining property been the subject of remediation (ongoing or completed) for hazardous waste? If Yes, describe:	NO	YES
	<input checked="" type="checkbox"/>	<input type="checkbox"/>
<b>I CERTIFY THAT THE INFORMATION PROVIDED ABOVE IS TRUE AND ACCURATE TO THE BEST OF MY KNOWLEDGE</b>  Applicant/sponsor/name: <u>County of Westchester</u> Date: <u>September 5, 2023</u>  Signature: <u></u> Title: <u>Assistant Commissioner</u>		





Part 1 / Question 7 [Critical Environmental Area]	Yes
Part 1 / Question 7 [Critical Environmental Area - Identify]	Name:County & State Park Lands, Reason:Exceptional or unique character, Agency:Westchester County, Date:1-31-90
Part 1 / Question 12a [National or State Register of Historic Places or State Eligible Sites]	No
Part 1 / Question 12b [Archeological Sites]	Yes
Part 1 / Question 13a [Wetlands or Other Regulated Waterbodies]	Yes - Digital mapping information on local and federal wetlands and waterbodies is known to be incomplete. Refer to EAF Workbook.
Part 1 / Question 15 [Threatened or Endangered Animal]	No
Part 1 / Question 16 [100 Year Flood Plain]	No
Part 1 / Question 20 [Remediation Site]	No

## Short Environmental Assessment Form

### Part 2 - Impact Assessment

**Part 2 is to be completed by the Lead Agency.**

Answer all of the following questions in Part 2 using the information contained in Part 1 and other materials submitted by the project sponsor or otherwise available to the reviewer. When answering the questions the reviewer should be guided by the concept "Have my responses been reasonable considering the scale and context of the proposed action?"

	No, or small impact may occur	Moderate to large impact may occur
1. Will the proposed action create a material conflict with an adopted land use plan or zoning regulations?	<input checked="" type="checkbox"/>	<input type="checkbox"/>
2. Will the proposed action result in a change in the use or intensity of use of land?	<input checked="" type="checkbox"/>	<input type="checkbox"/>
3. Will the proposed action impair the character or quality of the existing community?	<input checked="" type="checkbox"/>	<input type="checkbox"/>
4. Will the proposed action have an impact on the environmental characteristics that caused the establishment of a Critical Environmental Area (CEA)?	<input checked="" type="checkbox"/>	<input type="checkbox"/>
5. Will the proposed action result in an adverse change in the existing level of traffic or affect existing infrastructure for mass transit, biking or walkway?	<input checked="" type="checkbox"/>	<input type="checkbox"/>
6. Will the proposed action cause an increase in the use of energy and it fails to incorporate reasonably available energy conservation or renewable energy opportunities?	<input checked="" type="checkbox"/>	<input type="checkbox"/>
7. Will the proposed action impact existing:		
a. public / private water supplies?	<input checked="" type="checkbox"/>	<input type="checkbox"/>
b. public / private wastewater treatment utilities?	<input checked="" type="checkbox"/>	<input type="checkbox"/>
8. Will the proposed action impair the character or quality of important historic, archaeological, architectural or aesthetic resources?	<input checked="" type="checkbox"/>	<input type="checkbox"/>
9. Will the proposed action result in an adverse change to natural resources (e.g., wetlands, waterbodies, groundwater, air quality, flora and fauna)?	<input checked="" type="checkbox"/>	<input type="checkbox"/>
10. Will the proposed action result in an increase in the potential for erosion, flooding or drainage problems?	<input checked="" type="checkbox"/>	<input type="checkbox"/>
11. Will the proposed action create a hazard to environmental resources or human health?	<input checked="" type="checkbox"/>	<input type="checkbox"/>



Short Environmental Assessment Form

Part 3 Determination of Significance

For every question in Part 2 that was answered “moderate to large impact may occur”, or if there is a need to explain why a particular element of the proposed action may or will not result in a significant adverse environmental impact, please complete Part 3. Part 3 should, in sufficient detail, identify the impact, including any measures or design elements that have been included by the project sponsor to avoid or reduce impacts. Part 3 should also explain how the lead agency determined that the impact may or will not be significant. Each potential impact should be assessed considering its setting, probability of occurring, duration, irreversibility, geographic scope and magnitude. Also consider the potential for short-term, long-term and cumulative impacts.

The project serves to upgrade existing facilities at a popular county park. Much of the work is replacement in-kind and will not have an adverse impact. Replacement of the old septic systems will better protect the environment. The new septic fields will be located adjacent to the entrance road, which is already cleared. The installation of the sewer lines within the roadbed of the entrance drive, as well as within some of the existing pathways, will minimize land disturbance. There will be no additional impervious area associated with the septic installation or the entrance drive re-paving. The installation of porous pavement over gravel in connection with the parking area near the Main House and Veterans Museum will help stabilize the site for parking usage without increasing impervious surface. The increase in impervious surface associated with maintenance driveway modification will be approximately 650 square feet and is not considered a significant increase in overall stormwater runoff from the site.

The pathway improvements will result in approximately 0.62 acres of new impervious surfaces. The design will transform existing dirt walkways through wooded areas to firm-surfaced walkways that will be better suited for stroller traffic. The design will also guide visitors to the edges of lawn areas for better views of the landscape and water features. Since the new impervious surfaces involve pathways, which are narrow and linear in nature and spread out over many acres of land, there will be no contamination or concentration of runoff that would warrant post-construction mitigation. Conversion of dirt pathways to pavement may also serve to reduce erosion potential.

Several coniferous trees will need to be removed in the vicinity of the maintenance driveway to accommodate the septic improvements. None are of specimen status. The project includes tree replacements and re-landscaping with a diversity of native plantings. Tree impacts associated with the pathway improvements are anticipated to be minimal since the pathway can be shifted to avoid impacts to existing trees during construction.

The project site is within the East of Hudson New York City drinking watershed. A Stormwater Pollution Prevention Plan will prevent impacts during construction. Following completion, the proposed improvements will serve to protect the environment, as well as enhance the usability and recreational value of the park.

☐ Check this box if you have determined, based on the information and analysis above, and any supporting documentation, that the proposed action may result in one or more potentially large or significant adverse impacts and an environmental impact statement is required.
 ☒ Check this box if you have determined, based on the information and analysis above, and any supporting documentation, that the proposed action will not result in any significant adverse environmental impacts.

County of Westchester

Name of Lead Agency

Malika Vanderberg

Print or Type Name of Responsible Officer in Lead Agency

Signature of Responsible Officer in Lead Agency

Date

Clerk of the Board of Legislators

Title of Responsible Officer

Signature of Preparer (if different from Responsible Officer)