

**HONORABLE BOARD OF LEGISLATORS
THE COUNTY OF WESTCHESTER, NEW YORK**

Your Committee is in receipt of a transmission from the County Executive recommending approval by the County of Westchester (“County”) of an amended bond act (“Amended Bond Act”) which, if adopted, will authorize the County to issue up to \$2,800,000 in additional bonds of the County to finance capital project RGP11 – Salt Shed Facilities (“RGP11”).

The Amended Bond Act in the total amount of \$3,200,000 was prepared by the law firm Harris Beach and includes \$400,000 in previously authorized bonds of the County. The Bond Act would finance the cost of construction and construction management of salt storage facilities for the County Department of Parks, Recreation & Conservation (“Department”) at Croton Point, Lasdon and Sprain Ridge Parks.

The Department has further advised your Committee that there is a pressing need for the Department to purchase and store salt using shed structures in strategic locations within the County Park system. The Department plows and uses salt to safely remove snow and ice from Department facilities in order to keep those facilities safe in the winter months.

Design is currently being undertaken by consultants and is expected to be completed by the fourth quarter of 2023. It is estimated that construction will take twelve months to complete and will begin after award and execution of the construction contracts.

It should be noted that your Honorable Board has authorized the County to issue bonds for prior components of RGP11 as follows: Bond Act No. 118-2017 in the amount of \$400,000 to finance design. These bonds have not been sold. Accordingly, it is now requested that Bond Act No. 118-2017 be amended to increase the initial amount authorized by \$2,800,000, for a total authorized amount, as amended, of \$3,200,000, to revise the scope of Bond Act No. 118-2017 to include work associated with the construction phase of RGP11, and to increase the period of probable usefulness of said bonds.

The Planning Department has advised your Committee that based on its review, RGP11 may be classified as an “Unlisted” action under the State Environmental Quality Review Act

("SEQR"). A Resolution, and proposed Negative Declaration, along with Environmental Assessment Forms prepared by the Planning Department, are attached to assist your Honorable Board in complying with SEQR. Upon review, your Committee concludes that the proposed action will not have any significant impact on the environment and recommends the adoption of the Resolution adopting the Negative Declaration. As you know, a determination of significance must be made prior to enacting the aforementioned Bond Act

Your Committee has carefully considered the Amended Bond Act, and recommends approval of the Amended Bond Act. It should be noted that an affirmative vote of two-thirds of the members of your Honorable Board is required in order to adopt the Amended Bond Act.


Dated: November 1st, 2023.
White Plains, New York




Debat Jathi
Maurice
Sydney Brumber



Debat Jathi
Maurice


Debat Jathi
Maurice
Sydney Brumber

Budget & Appropriations

Public Works & Transportation

Parks & Recreation

Dated: November 1, 2023
White Plains, New York

The following members attended the meeting remotely and approved this item out of Committee with an affirmative vote. Their electronic signature was authorized and is below.



COMMITTEES ON

Budget & Appropriations

Public Works & Transportation

Parks & Recreation

FISCAL IMPACT STATEMENT

CAPITAL PROJECT #: RGP11

NO FISCAL IMPACT PROJECTED

SECTION A - CAPITAL BUDGET IMPACT

To Be Completed by Budget

GENERAL FUND

AIRPORT FUND

SPECIAL DISTRICTS FUND

Source of County Funds (check one):

Current Appropriations

Capital Budget Amendment

SECTION B - BONDING AUTHORIZATIONS

To Be Completed by Finance

Total Principal \$ 3,200,000 PPU 30 Anticipated Interest Rate 3.85%

Anticipated Annual Cost (Principal and Interest): \$ 173,211

Total Debt Service (Annual Cost x Term): \$ 5,196,330

Finance Department: Interest rates from September 14, 2023 Bond Buyer - ASBA

SECTION C - IMPACT ON OPERATING BUDGET (exclusive of debt service)

To Be Completed by Submitting Department and Reviewed by Budget

Potential Related Expenses (Annual): \$ -

Potential Related Revenues (Annual): \$ -

Anticipated savings to County and/or impact of department operations

(describe in detail for current and next four years):

SECTION D - EMPLOYMENT

As per federal guidelines, each \$92,000 of appropriation funds one FTE Job

Number of Full Time Equivalent (FTE) Jobs Funded: 35

SECTION E - EXPECTED DESIGN WORK PROVIDER

County Staff

Consultant

Not Applicable

Prepared by: Robert C. Lopane


Title: Program Coordinator-Capital Planning

Department: Public Works & Transportation

Date: 9/14/23

Reviewed By:

09/14/23



Budget Director

Date:

9/14/23

RESOLUTION

WHEREAS, there is pending before this Honorable Board a Bond Act to authorize the County of Westchester to issue bonds in connection with Capital Project RGP11 – Salt Shed Facilities (“Bond Act”); and

WHEREAS, this Honorable Board has determined that the proposed Bond Act would constitute an action under Article 8 of the Environmental Conservation Law, known as the New York State Environmental Quality Review Act (“SEQR”); and

WHEREAS, pursuant to SEQR and its implementing regulations (6 NYCRR Part 617), this project is classified as a “Type I action,” which requires a determination as to whether the proposed action will have a significant impact on the environment; and

WHEREAS, the County of Westchester is conducting uncoordinated review as permitted for Unlisted actions pursuant to Section 617.6(b)(4) of the implementing regulations; and

WHEREAS, in accordance with SEQR and its implementing regulations, a Short Environmental Assessment Forms (“EAF”) have been prepared to assist this Honorable Board in its environmental assessment of this proposed action; and

WHEREAS, this Honorable Board has carefully considered the proposed action and has reviewed the attached Full Environmental Assessment Form and the criteria set forth in Section 617.7 of the implementing regulations and has identified the relevant areas of environmental concern, as described in the attached EAFs, to determine if this proposed action will have a significant impact on the environment.


NOW, THEREFORE, be it resolved by the County Board of Legislators of the County of Westchester, State of New York, as follows:

RESOLVED, that based upon the Honorable Board's review of the EAFs and for the reasons set forth therein, this Board finds that there will be no significant adverse impact on the environment from the Bond Act and be it further

RESOLVED, that the Clerk of the Board of Legislators is authorized and directed to sign the "Determination of Significance" in the EAFs, which is attached hereto and made a part hereof, as the "Responsible Officer in Lead Agency"; to issue this "Negative Declaration" on behalf of this Board in satisfaction of SEQR and its implementing regulations; and to immediately transmit same to the Commissioner of Planning to be filed, published and made available pursuant to the requirements of Part 617 of 6 NYCRR; and be it further

RESOLVED, that the Resolution shall take effect immediately.

TO: Michelle Greenbaum, Senior Assistant County Attorney
Jeffrey Goldman, Senior Assistant County Attorney
Carla Chaves, Senior Assistant County Attorney

FROM: David S. Kvinge, AICP, RLA, CFM 
Assistant Commissioner

DATE: September 7, 2023

SUBJECT: **STATE ENVIRONMENTAL QUALITY REVIEW FOR CAPITAL PROJECT
RGP11 SALT SHED FACILITIES**

The Planning Department has reviewed the above referenced capital project (Fact Sheet Unique ID 2302) in accordance with the State Environmental Quality Review Act and its implementing regulations, 6 NYCRR Part 617 (SEQR).

Pursuant to SEQR, this project has been classified as an Unlisted action. Uncoordinated review is being conducted as permitted for Unlisted actions pursuant to Section 617.6(b)(4) of the implementing regulations. A Short Environmental Assessment Form has been prepared for the project for consideration by the Board of Legislators. Since the project involves three separate sites, an individualized Part 1 was prepared for each site. However, all three sites are evaluated jointly in Parts 2 and 3.

Please contact me if you require any additional information regarding this document.

DSK/cnm
Att.

cc: Andrew Ferris, Chief of Staff
Paula Friedman, Assistant to the County Executive
Lawrence Soule, Budget Director
Tami Altschiller, Assistant Chief Deputy County Attorney
Dianne Vanadia, Associate Budget Director
Kathleen O'Connor, Commissioner of Parks, Recreation and Conservation
Peter Tartaglia, First Deputy Commissioner of Parks, Recreation and Conservation
Robert Lopane, Program Coordinator, Department of Public Works & Transportation
Michael Lipkin, Associate Planner
Claudia Maxwell, Associate Environmental Planner

Short Environmental Assessment Form

Part 1 - Project Information


Instructions for Completing

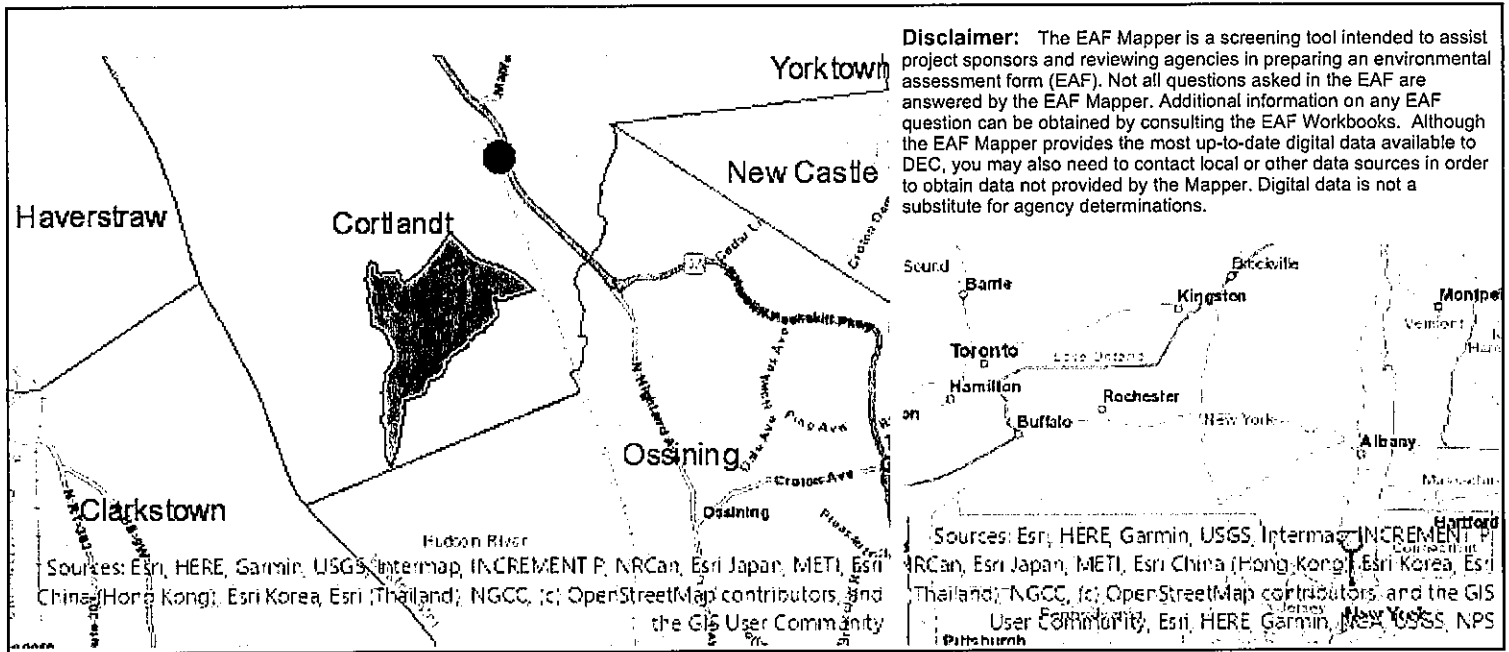
Part 1 – Project Information. The applicant or project sponsor is responsible for the completion of Part 1. Responses become part of the application for approval or funding, are subject to public review, and may be subject to further verification. Complete Part 1 based on information currently available. If additional research or investigation would be needed to fully respond to any item, please answer as thoroughly as possible based on current information.

Complete all items in Part 1. You may also provide any additional information which you believe will be needed by or useful to the lead agency; attach additional pages as necessary to supplement any item.

Part 1 – Project and Sponsor Information			
Name of Action or Project: Salt Shed Facilities (RGP11) - Croton Point Park.			
Project Location (describe, and attach a location map): 1 Croton Point Avenue, Croton-on-Hudson, Westchester County, New York.			
Brief Description of Proposed Action: The project involves the erection of a salt storage shed (30 ft. wide x 40 ft. long x 32 ft. high) with a concrete apron (approximately 900 sq.ft.) that will be located in the vicinity of the maintenance facility near the center of the park. The project includes the provision of a gravel access driveway and underground electrical service from the existing maintenance building to the new shed. Grading will be done on the east side of the proposed access driveway to create a detention basin to receive stormwater runoff from the new salt shed facility.			
Name of Applicant or Sponsor: County of Westchester		Telephone: 914-995-4400 E-Mail: dsk2@westchestercountyny.gov	
Address: 148 Martine Avenue			
City/PO: White Plains		State: New York	Zip Code: 10601
1. Does the proposed action only involve the legislative adoption of a plan, local law, ordinance, administrative rule, or regulation? If Yes, attach a narrative description of the intent of the proposed action and the environmental resources that may be affected in the municipality and proceed to Part 2. If no, continue to question 2.			NO <input type="checkbox"/>
2. Does the proposed action require a permit, approval or funding from any other government Agency? If Yes, list agency(s) name and permit or approval: New York State Historic Preservation Office			YES <input checked="" type="checkbox"/>
3. a. Total acreage of the site of the proposed action? _____ 0.27 acres b. Total acreage to be physically disturbed? _____ 0.15 acres c. Total acreage (project site and any contiguous properties) owned or controlled by the applicant or project sponsor? _____ 508 acres			
4. Check all land uses that occur on, are adjoining or near the proposed action:			
5. <input type="checkbox"/> Urban <input type="checkbox"/> Rural (non-agriculture) <input type="checkbox"/> Industrial <input type="checkbox"/> Commercial <input type="checkbox"/> Residential (suburban) <input type="checkbox"/> Forest <input type="checkbox"/> Agriculture <input checked="" type="checkbox"/> Aquatic <input type="checkbox"/> Other(Specify): <input checked="" type="checkbox"/> Parkland			

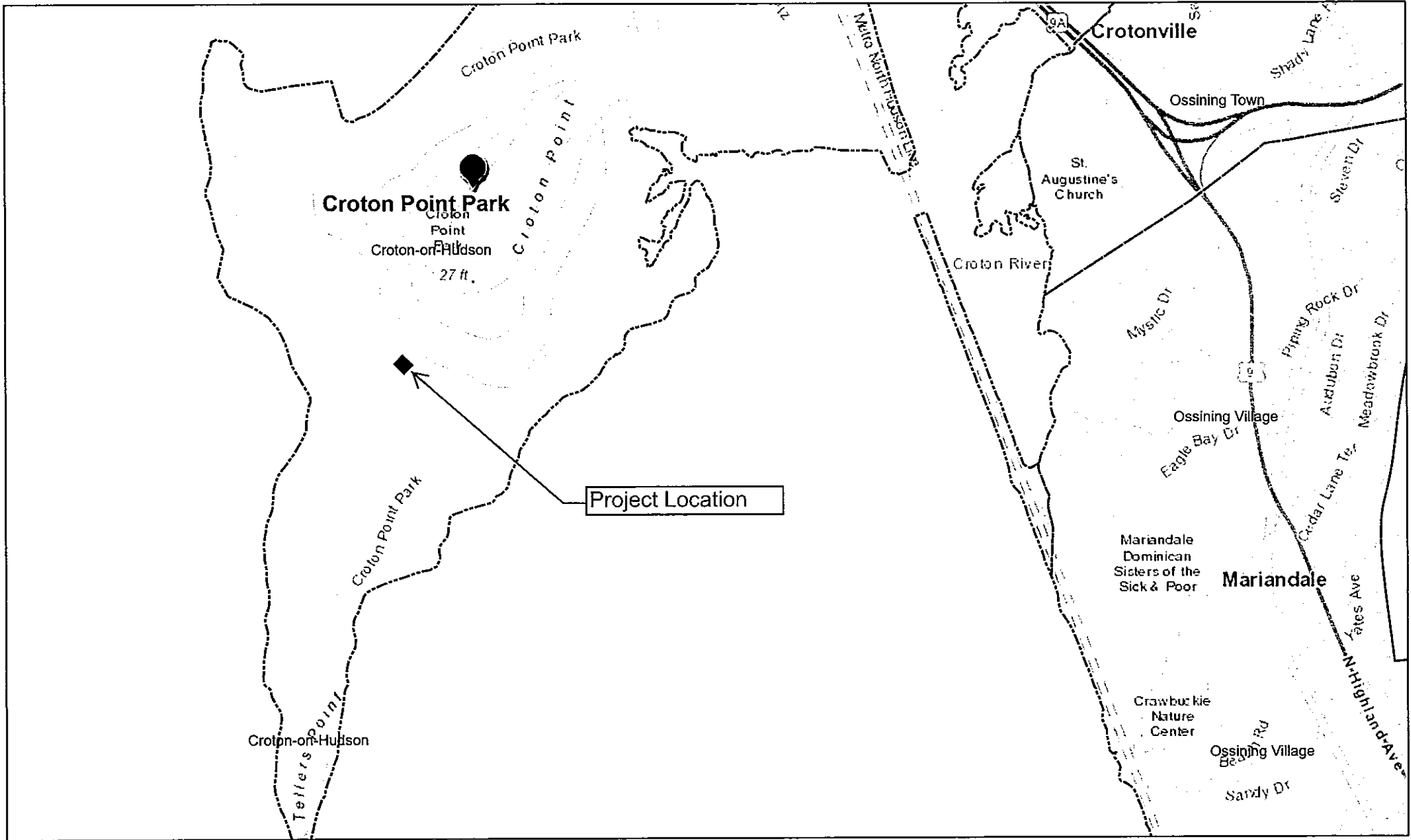
5. Is the proposed action,	NO	YES	N/A
a. A permitted use under the zoning regulations?	<input type="checkbox"/>	<input type="checkbox"/>	<input checked="" type="checkbox"/>
b. Consistent with the adopted comprehensive plan?	<input type="checkbox"/>	<input type="checkbox"/>	<input checked="" type="checkbox"/>
6. Is the proposed action consistent with the predominant character of the existing built or natural landscape?	NO	YES	
	<input type="checkbox"/>	<input checked="" type="checkbox"/>	
7. Is the site of the proposed action located in, or does it adjoin, a state listed Critical Environmental Area? Name:Hudson River, Name:County & State Park Lands, Reason:Exceptional or unique character, If Yes, identify: <u>Agency:Westchester County, Date:1-31-90</u>	NO	YES	
	<input type="checkbox"/>	<input checked="" type="checkbox"/>	
8. a. Will the proposed action result in a substantial increase in traffic above present levels? b. Are public transportation services available at or near the site of the proposed action? c. Are any pedestrian accommodations or bicycle routes available on or near the site of the proposed action?	NO	YES	
	<input checked="" type="checkbox"/>	<input type="checkbox"/>	
	<input checked="" type="checkbox"/>	<input type="checkbox"/>	
	<input type="checkbox"/>	<input checked="" type="checkbox"/>	
9. Does the proposed action meet or exceed the state energy code requirements? If the proposed action will exceed requirements, describe design features and technologies: _____ _____	NO	YES	
	<input type="checkbox"/>	<input checked="" type="checkbox"/>	
10. Will the proposed action connect to an existing public/private water supply? If No, describe method for providing potable water: _____ The project does not require a water supply.	NO	YES	
	<input checked="" type="checkbox"/>	<input type="checkbox"/>	
11. Will the proposed action connect to existing wastewater utilities? If No, describe method for providing wastewater treatment: _____ Proposed project does not generate wastewater.	NO	YES	
	<input checked="" type="checkbox"/>	<input type="checkbox"/>	
12. a. Does the project site contain, or is it substantially contiguous to, a building, archaeological site, or district which is listed on the National or State Register of Historic Places, or that has been determined by the Commissioner of the NYS Office of Parks, Recreation and Historic Preservation to be eligible for listing on the State Register of Historic Places? Determined to be eligible for listing on both State and National Registers. A Phase IB archeological survey has been prepared. b. Is the project site, or any portion of it, located in or adjacent to an area designated as sensitive for archaeological sites on the NY State Historic Preservation Office (SHPO) archaeological site inventory?	NO	YES	
	<input type="checkbox"/>	<input checked="" type="checkbox"/>	
	<input type="checkbox"/>	<input checked="" type="checkbox"/>	
13. a. Does any portion of the site of the proposed action, or lands adjoining the proposed action, contain wetlands or other waterbodies regulated by a federal, state or local agency? b. Would the proposed action physically alter, or encroach into, any existing wetland or waterbody? If Yes, identify the wetland or waterbody and extent of alterations in square feet or acres: _____ Croton Point Park is adjacent to the Hudson River and contains NYS regulated Freshwater Wetland ID: H-6; however the site of the proposed action is 800 feet away from Hudson river shoreline and 850 feet from the H-6 wetland.	NO	YES	
	<input type="checkbox"/>	<input checked="" type="checkbox"/>	
	<input checked="" type="checkbox"/>	<input type="checkbox"/>	

14. Identify the typical habitat types that occur on, or are likely to be found on the project site. Check all that apply:		
<input type="checkbox"/> Shoreline <input checked="" type="checkbox"/> Forest <input type="checkbox"/> Agricultural/grasslands <input type="checkbox"/> Early mid-successional <input type="checkbox"/> Wetland <input type="checkbox"/> Urban <input type="checkbox"/> Suburban		
15. Does the site of the proposed action contain any species of animal, or associated habitats, listed by the State or Federal government as threatened or endangered?	NO	YES
Shortnose Sturgeon, King Rail, Northern Harrier, Short-eared Owl, Least Bittern, Bald Eagle, Atlantic Sturgeon	<input type="checkbox"/>	<input checked="" type="checkbox"/>
16. Is the project site located in the 100-year flood plan?	NO	YES
Shoreline areas of Croton Point Park are in the flood plains, however the project site is 500 feet away and upland from the nearest flood zone.	<input type="checkbox"/>	<input checked="" type="checkbox"/>
17. Will the proposed action create storm water discharge, either from point or non-point sources?	NO	YES
If Yes,	<input type="checkbox"/>	<input checked="" type="checkbox"/>
a. Will storm water discharges flow to adjacent properties?	<input checked="" type="checkbox"/>	<input type="checkbox"/>
b. Will storm water discharges be directed to established conveyance systems (runoff and storm drains)?	<input type="checkbox"/>	<input checked="" type="checkbox"/>
If Yes, briefly describe:		
Stormwater runoff from the roof of the new shed and the concrete apron will be directed into a newly constructed detention basin that is not connected to an existing stormwater system.		
18. Does the proposed action include construction or other activities that would result in the impoundment of water or other liquids (e.g., retention pond, waste lagoon, dam)?	NO	YES
If Yes, explain the purpose and size of the impoundment:	<input type="checkbox"/>	<input checked="" type="checkbox"/>
The project includes grading for a detention basin of approximately 1,220 square feet with a capacity of approximately 76 cubic yards.		
19. Has the site of the proposed action or an adjoining property been the location of an active or closed solid waste management facility?	NO	YES
If Yes, describe:	<input type="checkbox"/>	<input checked="" type="checkbox"/>
Croton Point Park encompasses the site of a closed landfill. The site of proposed action is 100 feet away from the landfill edge.		
20. Has the site of the proposed action or an adjoining property been the subject of remediation (ongoing or completed) for hazardous waste?	NO	YES
If Yes, describe:	<input type="checkbox"/>	<input checked="" type="checkbox"/>
The Croton Point landfill was capped and closed in the 1990's. The site of the proposed action was not subject to this remediation.		
I CERTIFY THAT THE INFORMATION PROVIDED ABOVE IS TRUE AND ACCURATE TO THE BEST OF MY KNOWLEDGE		
Applicant/sponsor/name: <u>County of Westchester</u> Date: <u>September 6, 2023</u>		
Signature: <u></u> Title: <u>Assistant Commissioner of Planning</u>		




Part 1 / Question 7 [Critical Environmental Area]	Yes
Part 1 / Question 7 [Critical Environmental Area - Identify]	Name:Hudson River, Name:County & State Park Lands, Reason:Exceptional or unique character, Agency:Westchester County, Date:1-31-90
Part 1 / Question 12a [National or State Register of Historic Places or State Eligible Sites]	Yes
Part 1 / Question 12b [Archeological Sites]	Yes
Part 1 / Question 13a [Wetlands or Other Regulated Waterbodies]	Yes - Digital mapping information on local and federal wetlands and waterbodies is known to be incomplete. Refer to EAF Workbook.
Part 1 / Question 15 [Threatened or Endangered Animal]	Yes
Part 1 / Question 15 [Threatened or Endangered Animal - Name]	Shortnose Sturgeon, King Rail, Northern Harrier, Short-eared Owl, Least Bittern, Bald Eagle, Atlantic Sturgeon
Part 1 / Question 16 [100 Year Flood Plain]	Yes
Part 1 / Question 20 [Remediation Site]	Yes

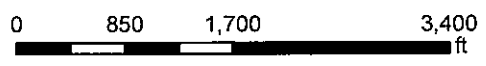
Mapping Westchester County




7/27/2023, 6:55:22 PM

 Municipal Boundaries

1:18,056




Mapping Westchester County



7/27/2023, 6:59:30 PM

 Municipal Boundaries

1:1,128



Short Environmental Assessment Form

Part 1 - Project Information

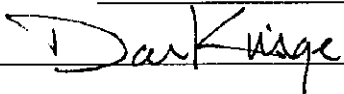
Instructions for Completing

Part 1 – Project Information. The applicant or project sponsor is responsible for the completion of Part 1. Responses become part of the application for approval or funding, are subject to public review, and may be subject to further verification. Complete Part 1 based on information currently available. If additional research or investigation would be needed to fully respond to any item, please answer as thoroughly as possible based on current information.

Complete all items in Part 1. You may also provide any additional information which you believe will be needed by or useful to the lead agency; attach additional pages as necessary to supplement any item.

Part 1 – Project and Sponsor Information				
Name of Action or Project: Salt Shed Facilities (RGP11) - Lasdon Park				
Project Location (describe, and attach a location map): 2610 NY-35, Katonah (Town of Somers), Westchester County, NY 10536. A site location map and aerial photograph are included				
Brief Description of Proposed Action: The project involves the erection of a salt storage shed (30 ft. wide x 40 ft. long x 32 ft. high) with a small concrete apron (approximately 163 sq.ft.) at the park's maintenance facility on the north side of Route 35. The project includes the provision of underground electrical service from the existing maintenance building to the new shed. Site improvements include expansion of the existing asphalt pavement by approximately 818 sq.ft. to facilitate truck turnaround movements. The project site is located within the Croton Watershed, which is part of the New York City drinking watershed. Grading will be done on the east side of the existing driveway to create a bioretention pond (rain garden) for stormwater runoff from this facility.				
Name of Applicant or Sponsor: County of Westchester		Telephone: 914-995-4400 E-Mail: dsk2@westchestercountyny.gov		
Address: 148 Martine Avenue				
City/PO: White Plains		State: New York	Zip Code: 10601	
1. Does the proposed action only involve the legislative adoption of a plan, local law, ordinance, administrative rule, or regulation? If Yes, attach a narrative description of the intent of the proposed action and the environmental resources that may be affected in the municipality and proceed to Part 2. If no, continue to question 2.			NO <input type="checkbox"/>	YES <input type="checkbox"/>
2. Does the proposed action require a permit, approval or funding from any other government Agency? If Yes, list agency(s) name and permit or approval: New York City Department of Environmental Protection for construction in the New York City Watershed			NO <input type="checkbox"/>	YES <input checked="" type="checkbox"/>
3. a. Total acreage of the site of the proposed action?		0.24 acres		
b. Total acreage to be physically disturbed?		0.11 acres		
c. Total acreage (project site and any contiguous properties) owned or controlled by the applicant or project sponsor?		234 acres		
4. Check all land uses that occur on, are adjoining or near the proposed action:				
5. <input type="checkbox"/> Urban <input type="checkbox"/> Rural (non-agriculture) <input type="checkbox"/> Industrial <input type="checkbox"/> Commercial <input type="checkbox"/> Residential (suburban) <input type="checkbox"/> Forest <input type="checkbox"/> Agriculture <input type="checkbox"/> Aquatic <input type="checkbox"/> Other(Specify): <input checked="" type="checkbox"/> Parkland				

	NO	YES	N/A
5. Is the proposed action, a. A permitted use under the zoning regulations? b. Consistent with the adopted comprehensive plan?	<input type="checkbox"/>	<input checked="" type="checkbox"/>	<input type="checkbox"/>
	<input type="checkbox"/>	<input checked="" type="checkbox"/>	<input type="checkbox"/>
6. Is the proposed action consistent with the predominant character of the existing built or natural landscape?	NO <input type="checkbox"/>	YES <input checked="" type="checkbox"/>	
7. Is the site of the proposed action located in, or does it adjoin, a state listed Critical Environmental Area? Name:County & State Park Lands, Reason:Exceptional or unique character, Agency:Westchester County, Date:1-31-90 If Yes, identify:	NO <input type="checkbox"/>	YES <input checked="" type="checkbox"/>	
8. a. Will the proposed action result in a substantial increase in traffic above present levels? b. Are public transportation services available at or near the site of the proposed action? c. Are any pedestrian accommodations or bicycle routes available on or near the site of the proposed action?	NO <input checked="" type="checkbox"/>	YES <input type="checkbox"/>	
	<input checked="" type="checkbox"/>	<input type="checkbox"/>	
	<input checked="" type="checkbox"/>	<input type="checkbox"/>	
9. Does the proposed action meet or exceed the state energy code requirements? If the proposed action will exceed requirements, describe design features and technologies:	NO <input type="checkbox"/>	YES <input checked="" type="checkbox"/>	
10. Will the proposed action connect to an existing public/private water supply? If No, describe method for providing potable water: The project does not require a water supply.	NO <input checked="" type="checkbox"/>	YES <input type="checkbox"/>	
11. Will the proposed action connect to existing wastewater utilities? If No, describe method for providing wastewater treatment: Proposed project does not generate wastewater.	NO <input checked="" type="checkbox"/>	YES <input type="checkbox"/>	
12. a. Does the project site contain, or is it substantially contiguous to, a building, archaeological site, or district which is listed on the National or State Register of Historic Places, or that has been determined by the Commissioner of the NYS Office of Parks, Recreation and Historic Preservation to be eligible for listing on the State Register of Historic Places? b. Is the project site, or any portion of it, located in or adjacent to an area designated as sensitive for archaeological sites on the NY State Historic Preservation Office (SHPO) archaeological site inventory?	NO <input checked="" type="checkbox"/>	YES <input type="checkbox"/>	
	<input checked="" type="checkbox"/>	<input type="checkbox"/>	
13. a. Does any portion of the site of the proposed action, or lands adjoining the proposed action, contain wetlands or other waterbodies regulated by a federal, state or local agency? b. Would the proposed action physically alter, or encroach into, any existing wetland or waterbody? If Yes, identify the wetland or waterbody and extent of alterations in square feet or acres: Lasdon Park contains, and is adjacent to wetlands; however, the project site is 400 feet away from the nearest PSS1C Freshwater Forested Shrub Wetland on the south side of Rt 35 in the Lasdon Bird Sanctuary.	NO <input type="checkbox"/>	YES <input checked="" type="checkbox"/>	
	<input checked="" type="checkbox"/>	<input type="checkbox"/>	

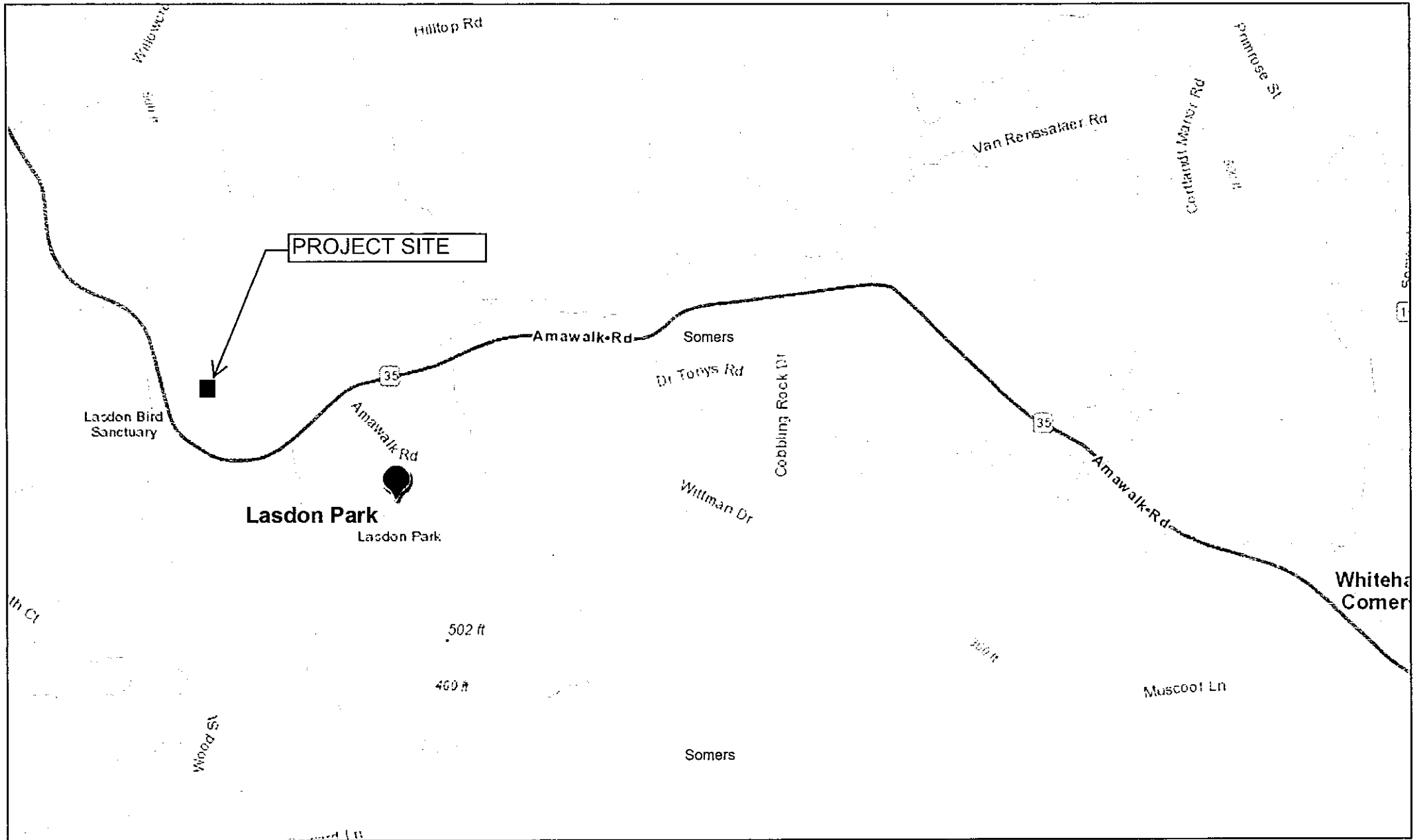
14. Identify the typical habitat types that occur on, or are likely to be found on the project site. Check all that apply: <input type="checkbox"/> Shoreline <input checked="" type="checkbox"/> Forest <input type="checkbox"/> Agricultural/grasslands <input type="checkbox"/> Early mid-successional <input type="checkbox"/> Wetland <input type="checkbox"/> Urban <input type="checkbox"/> Suburban		
15. Does the site of the proposed action contain any species of animal, or associated habitats, listed by the State or Federal government as threatened or endangered?	NO <input checked="" type="checkbox"/>	YES <input type="checkbox"/>
16. Is the project site located in the 100-year flood plan?	NO <input checked="" type="checkbox"/>	YES <input type="checkbox"/>
17. Will the proposed action create storm water discharge, either from point or non-point sources? If Yes,	NO <input type="checkbox"/>	YES <input checked="" type="checkbox"/>
a. Will storm water discharges flow to adjacent properties?	<input checked="" type="checkbox"/>	<input type="checkbox"/>
b. Will storm water discharges be directed to established conveyance systems (runoff and storm drains)? If Yes, briefly describe:	<input type="checkbox"/>	<input checked="" type="checkbox"/>
Storm water runoff from the roof of the new shed, concrete apron and a portion of the existing pavement will be directed into a newly constructed bioretention pond.		
18. Does the proposed action include construction or other activities that would result in the impoundment of water or other liquids (e.g., retention pond, waste lagoon, dam)? If Yes, explain the purpose and size of the impoundment:	NO <input type="checkbox"/>	YES <input checked="" type="checkbox"/>
The project includes grading for a bioretention pond of approximately 837 square feet with a capacity of approximately 47 cubic yards.		
19. Has the site of the proposed action or an adjoining property been the location of an active or closed solid waste management facility? If Yes, describe:	NO <input checked="" type="checkbox"/>	YES <input type="checkbox"/>
20. Has the site of the proposed action or an adjoining property been the subject of remediation (ongoing or completed) for hazardous waste? If Yes, describe:	NO <input checked="" type="checkbox"/>	YES <input type="checkbox"/>
<p>I CERTIFY THAT THE INFORMATION PROVIDED ABOVE IS TRUE AND ACCURATE TO THE BEST OF MY KNOWLEDGE</p> <p>Applicant/sponsor/name: <u>County of Westchester</u> Date: <u>September 6, 2023</u></p> <p>Signature: <u></u> Title: <u>Assistant Commissioner of Planning</u></p>		

Disclaimer: The EAF Mapper is a screening tool intended to assist project sponsors and reviewing agencies in preparing an environmental assessment form (EAF). Not all questions asked in the EAF are answered by the EAF Mapper. Additional information on any EAF question can be obtained by consulting the EAF Workbooks. Although the EAF Mapper provides the most up-to-date digital data available to DEC, you may also need to contact local or other data sources in order to obtain data not provided by the Mapper. Digital data is not a substitute for agency determinations.

Sources: Esri, HERE, Garmin, USGS, Intermap, INCREMENT P, NRCan, Esri Japan, METI, Esri China (Hong Kong), Esri Korea, Esri (Thailand), NGCC, (c) OpenStreetMap contributors, and the GIS User Community

- Part 1 / Question 7 [Critical Environmental Area] Yes
- Part 1 / Question 7 [Critical Environmental Area - Identify] Name:County & State Park Lands, Reason:Exceptional or unique character, Agency:Westchester County, Date:1-31-90
- Part 1 / Question 12a [National or State Register of Historic Places or State Eligible Sites] No
- Part 1 / Question 12b [Archeological Sites] No
- Part 1 / Question 13a [Wetlands or Other Regulated Waterbodies] Yes - Digital mapping information on local and federal wetlands and waterbodies is known to be incomplete. Refer to EAF Workbook.
- Part 1 / Question 15 [Threatened or Endangered Animal] No
- Part 1 / Question 16 [100 Year Flood Plain] No
- Part 1 / Question 20 [Remediation Site] No

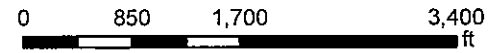
Mapping Westchester County




7/27/2023, 4:50:09 PM

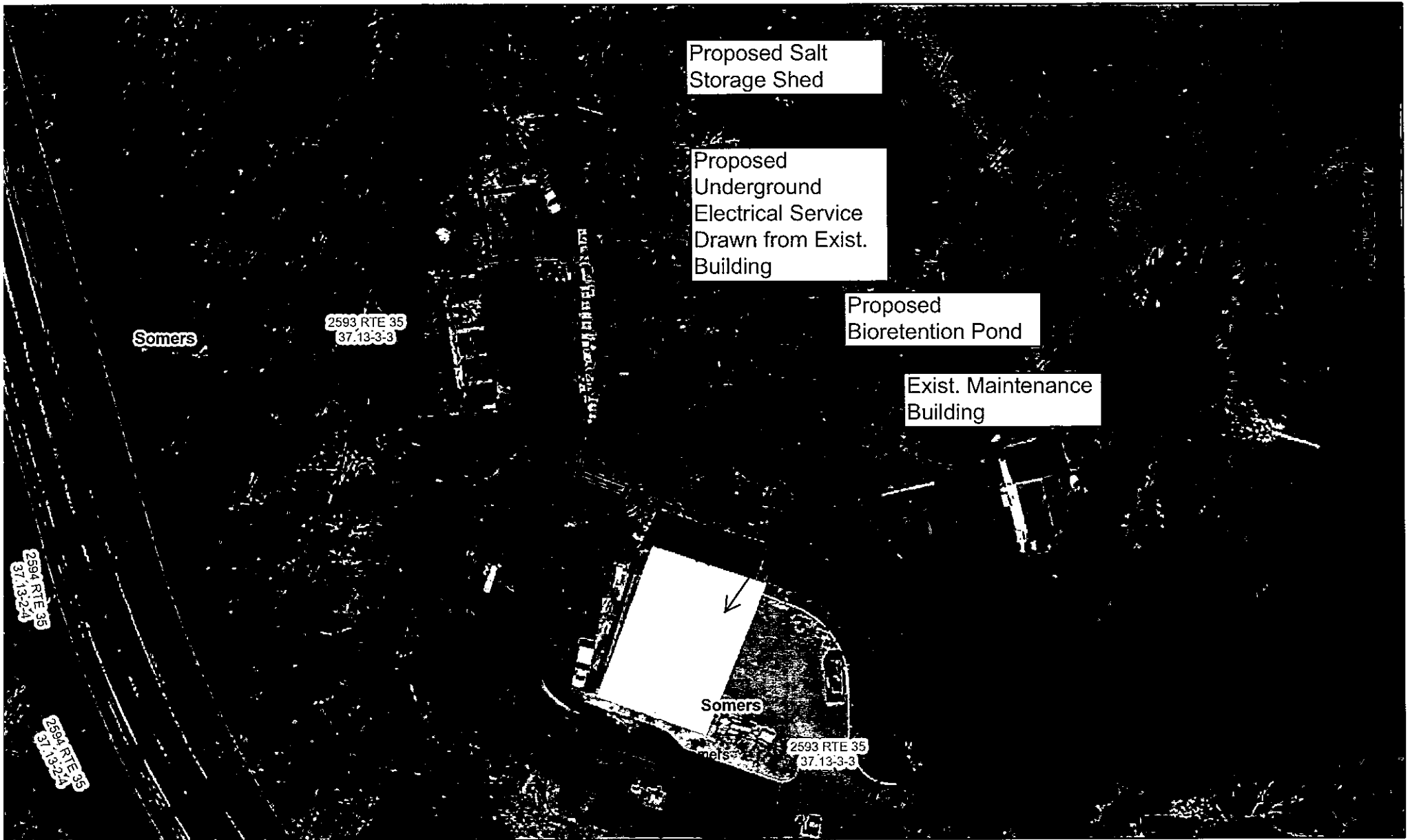
 Municipal Boundaries

1:18,056



 **GIS**
<http://giswww.westchestergov.com>
Michaelian Office Building
148 Martine Avenue Rm 214
White Plains, New York 10601


Mapping Westchester County



7/27/2023, 5:01:34 PM

 Municipal Boundaries

1:1,128



Short Environmental Assessment Form

Part 1 - Project Information


Instructions for Completing

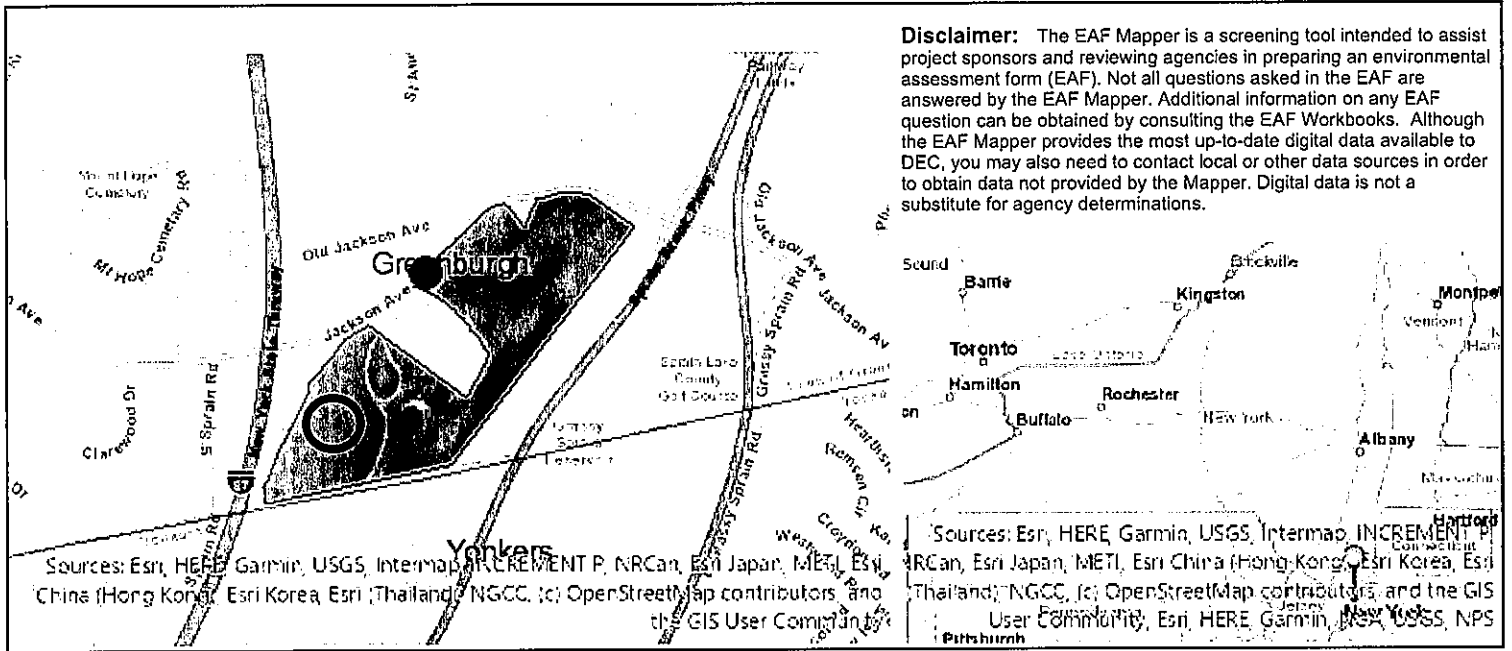
Part 1 – Project Information. The applicant or project sponsor is responsible for the completion of Part 1. Responses become part of the application for approval or funding, are subject to public review, and may be subject to further verification. Complete Part 1 based on information currently available. If additional research or investigation would be needed to fully respond to any item, please answer as thoroughly as possible based on current information.

Complete all items in Part 1. You may also provide any additional information which you believe will be needed by or useful to the lead agency; attach additional pages as necessary to supplement any item.

Part 1 – Project and Sponsor Information			
Name of Action or Project: Salt Shed Facilities (RGP11) - Sprain Ridge Park			
Project Location (describe, and attach a location map): 149 Jackson Ave, Yonkers, Westchester County, New York			
Brief Description of Proposed Action: The project involves the erection of a salt storage shed (30 ft wide x 40 ft long x 32 ft high) with a loader shed (15 ft wide x 26 ft long) attached to the side and a concrete apron (approximately 1,000 square feet) in front. The proposed shed will be located in a disturbed area of the park that has been used for overflow parking and bulk materials storage. A small generator will be installed to provide electrical service. Additional site improvements include a gravel access driveway and grading on the west side of the proposed shed to create a detention basin to receive stormwater runoff from the new salt shed facility.			
Name of Applicant or Sponsor: County of Westchester		Telephone: 914-995-4400 E-Mail: dsk2@westchestercountyny.gov	
Address: 122 Wesley Avenue			
City/PO: White Plains		State: New York	Zip Code: 10601
1. Does the proposed action only involve the legislative adoption of a plan, local law, ordinance, administrative rule, or regulation? If Yes, attach a narrative description of the intent of the proposed action and the environmental resources that may be affected in the municipality and proceed to Part 2. If no, continue to question 2.			NO <input type="checkbox"/>
			YES <input type="checkbox"/>
2. Does the proposed action require a permit, approval or funding from any other government Agency? If Yes, list agency(s) name and permit or approval:			NO <input type="checkbox"/>
			YES <input type="checkbox"/>
3. a. Total acreage of the site of the proposed action?		0.25 acres	
b. Total acreage to be physically disturbed?		0.12 acres	
c. Total acreage (project site and any contiguous properties) owned or controlled by the applicant or project sponsor?		278 acres	
4. Check all land uses that occur on, are adjoining or near the proposed action:			
5. <input type="checkbox"/> Urban <input type="checkbox"/> Rural (non-agriculture) <input type="checkbox"/> Industrial <input type="checkbox"/> Commercial <input type="checkbox"/> Residential (suburban)			
<input type="checkbox"/> Forest <input type="checkbox"/> Agriculture <input type="checkbox"/> Aquatic <input type="checkbox"/> Other(Specify):			
<input checked="" type="checkbox"/> Parkland			

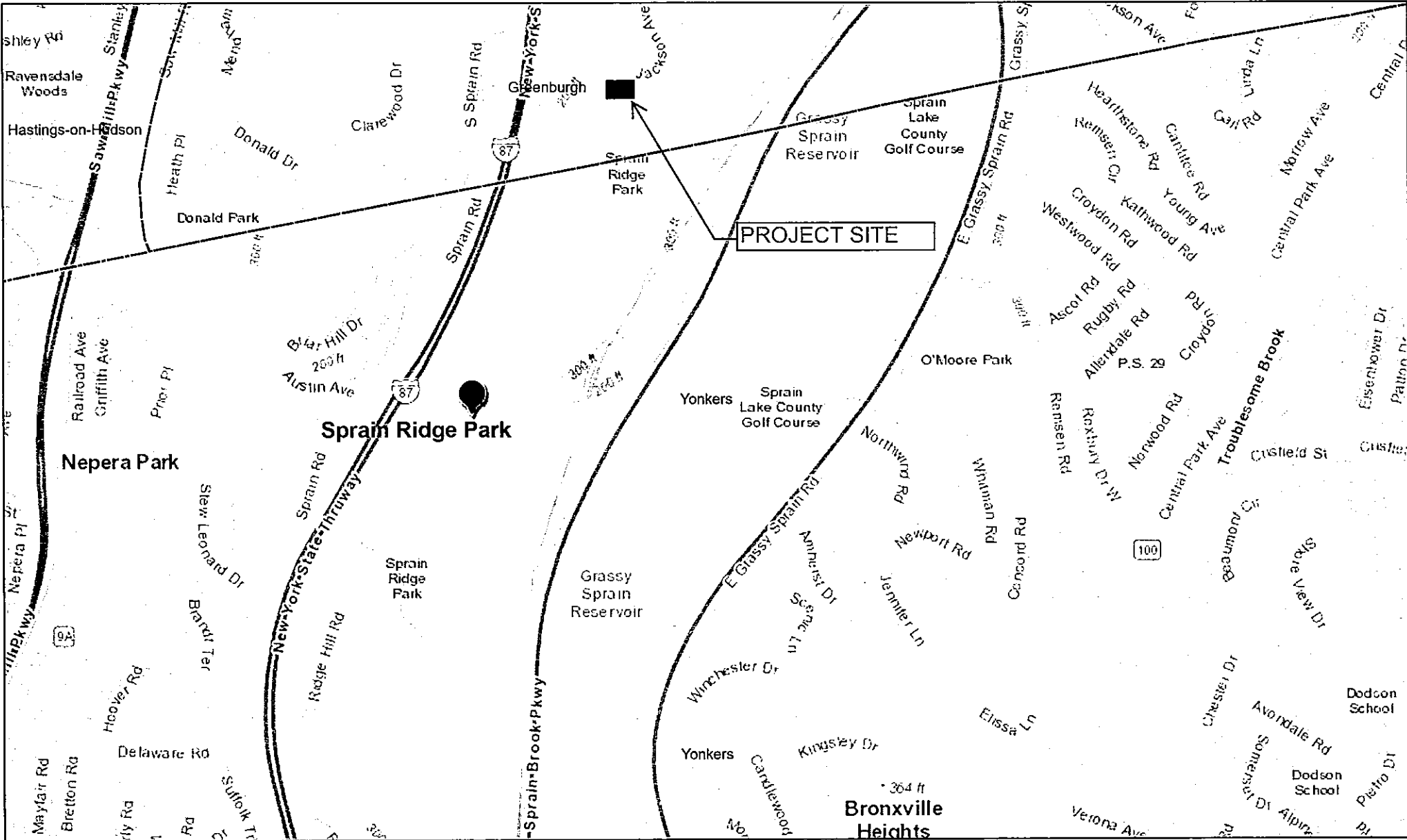
5. Is the proposed action,	NO	YES	N/A
a. A permitted use under the zoning regulations?	<input type="checkbox"/>	<input checked="" type="checkbox"/>	<input type="checkbox"/>
b. Consistent with the adopted comprehensive plan?	<input type="checkbox"/>	<input checked="" type="checkbox"/>	<input type="checkbox"/>
6. Is the proposed action consistent with the predominant character of the existing built or natural landscape?	NO	YES	
	<input type="checkbox"/>	<input checked="" type="checkbox"/>	
7. Is the site of the proposed action located in, or does it adjoin, a state listed Critical Environmental Area? Name:Wetlands, Name:Floodplains, Name:County & State Park Lands, Reason:Protect water & natural area, If Yes, identify: Reason:Exceptional or unique character, Agency:Greenburgh, Town of, Agency:Westchester County, Date:1-30-79, Date:1...	NO	YES	
	<input type="checkbox"/>	<input checked="" type="checkbox"/>	
8. a. Will the proposed action result in a substantial increase in traffic above present levels? b. Are public transportation services available at or near the site of the proposed action? c. Are any pedestrian accommodations or bicycle routes available on or near the site of the proposed action?	NO	YES	
	<input checked="" type="checkbox"/>	<input type="checkbox"/>	
	<input checked="" type="checkbox"/>	<input type="checkbox"/>	
	<input checked="" type="checkbox"/>	<input type="checkbox"/>	
9. Does the proposed action meet or exceed the state energy code requirements? If the proposed action will exceed requirements, describe design features and technologies: _____	NO	YES	
	<input type="checkbox"/>	<input checked="" type="checkbox"/>	
10. Will the proposed action connect to an existing public/private water supply? If No, describe method for providing potable water: _____ The project does not require a water supply.	NO	YES	
	<input checked="" type="checkbox"/>	<input type="checkbox"/>	
11. Will the proposed action connect to existing wastewater utilities? If No, describe method for providing wastewater treatment: _____ Proposed project does not require a wastewater treatment facility.	NO	YES	
	<input checked="" type="checkbox"/>	<input type="checkbox"/>	
12. a. Does the project site contain, or is it substantially contiguous to, a building, archaeological site, or district which is listed on the National or State Register of Historic Places, or that has been determined by the Commissioner of the NYS Office of Parks, Recreation and Historic Preservation to be eligible for listing on the State Register of Historic Places? b. Is the project site, or any portion of it, located in or adjacent to an area designated as sensitive for archaeological sites on the NY State Historic Preservation Office (SHPO) archaeological site inventory?	NO	YES	
	<input checked="" type="checkbox"/>	<input type="checkbox"/>	
	<input type="checkbox"/>	<input checked="" type="checkbox"/>	
13. a. Does any portion of the site of the proposed action, or lands adjoining the proposed action, contain wetlands or other waterbodies regulated by a federal, state or local agency? b. Would the proposed action physically alter, or encroach into, any existing wetland or waterbody? If Yes, identify the wetland or waterbody and extent of alterations in square feet or acres: _____ Sprain Ridge Park contains wetlands, however project site is 800 feet away from the nearest PF01A Freshwater Forested.Shrub wetland. _____	NO	YES	
	<input type="checkbox"/>	<input checked="" type="checkbox"/>	
	<input checked="" type="checkbox"/>	<input type="checkbox"/>	

14. Identify the typical habitat types that occur on, or are likely to be found on the project site. Check all that apply:		
<input type="checkbox"/> Shoreline <input checked="" type="checkbox"/> Forest <input type="checkbox"/> Agricultural/grasslands <input type="checkbox"/> Early mid-successional <input type="checkbox"/> Wetland <input type="checkbox"/> Urban <input type="checkbox"/> Suburban		
15. Does the site of the proposed action contain any species of animal, or associated habitats, listed by the State or Federal government as threatened or endangered?	NO	YES
	<input checked="" type="checkbox"/>	<input type="checkbox"/>
16. Is the project site located in the 100-year flood plan?	NO	YES
	<input checked="" type="checkbox"/>	<input type="checkbox"/>
17. Will the proposed action create storm water discharge, either from point or non-point sources?	NO	YES
If Yes,	<input type="checkbox"/>	<input checked="" type="checkbox"/>
a. Will storm water discharges flow to adjacent properties?	<input checked="" type="checkbox"/>	<input type="checkbox"/>
b. Will storm water discharges be directed to established conveyance systems (runoff and storm drains)?	<input type="checkbox"/>	<input checked="" type="checkbox"/>
If Yes, briefly describe: _____ Stormwater runoff from the roof of the new shed and concrete apron will be directed into a newly constructed detention basin. _____		
18. Does the proposed action include construction or other activities that would result in the impoundment of water or other liquids (e.g., retention pond, waste lagoon, dam)?	NO	YES
If Yes, explain the purpose and size of the impoundment: The project includes grading for a detention basin of approximately 1,218 square feet with a capacity of approximately 65 cubic yards. _____	<input type="checkbox"/>	<input checked="" type="checkbox"/>
19. Has the site of the proposed action or an adjoining property been the location of an active or closed solid waste management facility?	NO	YES
If Yes, describe: _____	<input checked="" type="checkbox"/>	<input type="checkbox"/>
20. Has the site of the proposed action or an adjoining property been the subject of remediation (ongoing or completed) for hazardous waste?	NO	YES
If Yes, describe: _____	<input checked="" type="checkbox"/>	<input type="checkbox"/>
I CERTIFY THAT THE INFORMATION PROVIDED ABOVE IS TRUE AND ACCURATE TO THE BEST OF MY KNOWLEDGE		
Applicant/sponsor/name: <u>County of Westchester</u>		Date: <u>September 6, 2023</u>
Signature: <u></u>		Title: <u>Assistant Commissioner of Planning</u>



- Part 1 / Question 7 [Critical Environmental Area] Yes
- Part 1 / Question 7 [Critical Environmental Area - Identify] Name:Wetlands, Name:Floodplains, Name:County & State Park Lands, Reason:Protect water & natural area, Reason:Exceptional or unique character, Agency:Greenburgh, Town of, Agency:Westchester County, Date:1-30-79, Date:1-31-90
- Part 1 / Question 12a [National or State Register of Historic Places or State Eligible Sites] No
- Part 1 / Question 12b [Archeological Sites] Yes
- Part 1 / Question 13a [Wetlands or Other Regulated Waterbodies] Yes - Digital mapping information on local and federal wetlands and waterbodies is known to be incomplete. Refer to EAF Workbook.
- Part 1 / Question 15 [Threatened or Endangered Animal] No
- Part 1 / Question 16 [100 Year Flood Plain] No
- Part 1 / Question 20 [Remediation Site] No

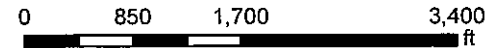
Mapping Westchester County



7/27/2023, 4:08:02 PM


 Municipal Boundaries

1:18,056




GIS
<http://giswww.westchestergov.com>
 Michaelian Office Building
 148 Martine Avenue Rm 214
 White Plains, New York 10601

Mapping Westchester County



1:1,128



7/27/2023, 4:13:49 PM

 Municipal Boundaries

Project: RGP11 Salt Shed Facilities

Date: September 2023

Short Environmental Assessment Form
Part 2 - Impact Assessment

Part 2 is to be completed by the Lead Agency.

Answer all of the following questions in Part 2 using the information contained in Part 1 and other materials submitted by the project sponsor or otherwise available to the reviewer. When answering the questions the reviewer should be guided by the concept "Have my responses been reasonable considering the scale and context of the proposed action?"

	No, or small impact may occur	Moderate to large impact may occur
1. Will the proposed action create a material conflict with an adopted land use plan or zoning regulations?	<input checked="" type="checkbox"/>	<input type="checkbox"/>
2. Will the proposed action result in a change in the use or intensity of use of land?	<input checked="" type="checkbox"/>	<input type="checkbox"/>
3. Will the proposed action impair the character or quality of the existing community?	<input checked="" type="checkbox"/>	<input type="checkbox"/>
4. Will the proposed action have an impact on the environmental characteristics that caused the establishment of a Critical Environmental Area (CEA)?	<input checked="" type="checkbox"/>	<input type="checkbox"/>
5. Will the proposed action result in an adverse change in the existing level of traffic or affect existing infrastructure for mass transit, biking or walkway?	<input checked="" type="checkbox"/>	<input type="checkbox"/>
6. Will the proposed action cause an increase in the use of energy and it fails to incorporate reasonably available energy conservation or renewable energy opportunities?	<input checked="" type="checkbox"/>	<input type="checkbox"/>
7. Will the proposed action impact existing:	<input checked="" type="checkbox"/>	<input type="checkbox"/>
a. public / private water supplies?	<input checked="" type="checkbox"/>	<input type="checkbox"/>
b. public / private wastewater treatment utilities?	<input checked="" type="checkbox"/>	<input type="checkbox"/>
8. Will the proposed action impair the character or quality of important historic, archaeological, architectural or aesthetic resources?	<input checked="" type="checkbox"/>	<input type="checkbox"/>
9. Will the proposed action result in an adverse change to natural resources (e.g., wetlands, waterbodies, groundwater, air quality, flora and fauna)?	<input checked="" type="checkbox"/>	<input type="checkbox"/>
10. Will the proposed action result in an increase in the potential for erosion, flooding or drainage problems?	<input checked="" type="checkbox"/>	<input type="checkbox"/>
11. Will the proposed action create a hazard to environmental resources or human health?	<input checked="" type="checkbox"/>	<input type="checkbox"/>

Project: RGP11 Salt Shed Facilities

Date: September 2023

Short Environmental Assessment Form Part 3 Determination of Significance

For every question in Part 2 that was answered “moderate to large impact may occur”, or if there is a need to explain why a particular element of the proposed action may or will not result in a significant adverse environmental impact, please complete Part 3. Part 3 should, in sufficient detail, identify the impact, including any measures or design elements that have been included by the project sponsor to avoid or reduce impacts. Part 3 should also explain how the lead agency determined that the impact may or will not be significant. Each potential impact should be assessed considering its setting, probability of occurring, duration, irreversibility, geographic scope and magnitude. Also consider the potential for short-term, long-term and cumulative impacts.

The purpose of the project is to enable the County's Department of Parks, Recreation and Conservation to store road salt on-site in order to facilitate public safety at county parks during the winter months. This will allow the Parks Department to maintain a ready supply to be used when needed and will reduce both operational impacts associated with the current need to travel repeatedly to other salt storage facilities to obtain incremental quantities of road salt on an as-needed basis, which carries the potential for these facilities to run out of salt to share during prolonged periods of harsh weather.

The proposed salt sheds will be at separate locations and all of the proposed locations are areas that have already been disturbed. The salt sheds for Croton Point Park and Lasdon Park will be located in the vicinity of their existing maintenance facilities, which will minimize the need for additional access roads and allow for easy electrical connection. The salt shed for Sprain Ridge Park will be located in a cleared area with existing access, but since there is no nearby electrical service, a generator will be installed at this location, which will have minimal additional impact. Each site will disturb less than 7,000 square feet of land and add less than 3,000 square feet of impervious surface. Part of the disturbed areas will be for the creation of a detention basin to mitigate stormwater runoff. Tree removals will be avoided if possible, but if necessary, will be replaced on a 2:1 ratio. As such, there will be no significant impact on land. None of the proposed sites are proximate to waterbodies, wetlands or significant habitats.

The EAF Mapper indicated that two of project sites were sensitive for historic and/or archaeological resources. A Phase 1B archaeological survey was conducted for the project site at Croton Point Park and a SHPO letter was received, which concluded that the project will not have an impact on any architectural or archaeological resources. A Phase 1A previously conducted in connection with proposed playground improvements, including two sites at Sprain Ridge Park, concluded that Sprain Ridge Park in this vicinity was not considered sensitive for the presence of Native American or historic period sites.

Road salt use, including spills at loading/unloading areas, has been identified as a significant contributor to water quality impairments and ecological impacts. However, it remains a vital component of winter road deicing programs to address public safety concerns. The proposed facilities will comply with applicable regulations.

<input type="checkbox"/> Check this box if you have determined, based on the information and analysis above, and any supporting documentation, that the proposed action may result in one or more potentially large or significant adverse impacts and an environmental impact statement is required.	
<input checked="" type="checkbox"/> Check this box if you have determined, based on the information and analysis above, and any supporting documentation, that the proposed action will not result in any significant adverse environmental impacts.	
County of Westchester	
Name of Lead Agency	Date
Malika Vanderberg	Clerk of the Board of Legislators
Print or Type Name of Responsible Officer in Lead Agency	Title of Responsible Officer
Signature of Responsible Officer in Lead Agency	Signature of Preparer (if different from Responsible Officer)