

**RESOLUTION NO. \_\_\_\_ – 2023**

RESOLVED, that this Board hold a public hearing pursuant to Section 209.141(4) of the Laws of Westchester County on Local Law Intro. No. \_\_\_\_ - 2023, entitled “A LOCAL LAW amending Section 107.31 of the Laws of Westchester County regarding the County Board of Legislators’ Districts 3, 5, 14, 15, and 17.” The public hearing will be held at \_\_\_\_ \_\_.m. on the \_\_\_\_ day of \_\_\_\_\_, 2023, in the Chambers of the Board of Legislators, 8th Floor, Michaelian Office Building, White Plains, New York. The Clerk of the Board shall cause notice of the time and date of such hearing to be published at least once in one or more newspapers published in the County of Westchester and selected by the Clerk of the Board for that purpose in the manner and time required by law.

TO: BOARD OF LEGISLATORS  
COUNTY OF WESTCHESTER

Your Committee recommends passage of “A LOCAL LAW amending Section 107.31 of the Laws of Westchester County regarding the County Board of Legislators’ Districts 3, 5, 14, 15, and 17.”

Your Committee understands that, pursuant to section 107.31 of the Laws of Westchester County, “[t]he County Board shall, if necessary, after each decennial federal census . . . adopt a local law amending . . . this section to prescribe County Board districts.” In accordance with this section, following the 2020 Census, the County Board passed and the County Executive signed Local Law 18-2022 in December 2022, which established newly drawn legislative districts consistent with all applicable laws (the “Existing Redistricting Plan”).

Your Committee is aware that in March 2023, a group of Petitioners filed a proceeding challenging the legality of the Existing Redistricting Plan, claiming that it violates certain redistricting rules set forth in sections 10 and 34 of the New York State Municipal Home Rule Law (“MHRL”) and the New York State Constitution.<sup>1</sup> See *Guzman, et al. v. County of Westchester, et al.*, Index No. 500558/2023 (N.Y. Sup. Ct. Putnam County). The operative petition in *Guzman* alleges that the Existing Redistricting Plan modified Districts 3 and 15 in ways that unfairly benefit Democratic voters and candidates, and that disadvantage the Conservative and Republican incumbents. The County Respondents—including the County Board—have denied and continue to deny any allegations of wrongdoing or illegality in the passing, adoption, or configuration of the Existing Redistricting Plan.

---

<sup>1</sup> The proceeding was brought against the Westchester County Board of Legislators, the County of Westchester, the County Board Chair, Majority Leader, Majority Whip, Minority Leader, Minority Whip, the County Executive, and the County Board of Elections and its Commissioners, all in their official capacities.

Your Committee is informed that a settlement was reached, contingent upon the adoption of certain changes to Districts 3, 5, 14, 15, and 17, which are being considered in this Local Law, to ensure these districts advance neutral redistricting criteria as required by the MHRL. The details of the *Guzman* settlement can be found in the Act authorizing the County Attorney to settle the *Guzman* lawsuit, which is submitted contemporaneously with this proposed Local Law, and in the Settlement Agreement itself, which can be viewed on the *Guzman* court docket, Index No. 500558/2023, NYSCEF No. 61 (N.Y. Sup. Ct. Putnam Cnty.).

Upon review, your Committee finds that certain proposed changes to the Existing Redistricting Plan are consistent with the MHRL and actually improve Districts 3 and 15, as well as the neighboring Districts 5, 14, and 17 under the MHRL criteria, as set forth below. This proposed Local Law, which modifies those districts (the “Proposed Modified Redistricting Plan”) furthers the redistricting goals set forth in Section 34 of the MHRL. Although only legislative Districts 3, 5, 14, 15, and 17 are affected by the Proposed Modified Redistricting Plan, informational maps depicting all the County’s legislative districts, consistent with the Proposed Modified Redistricting Plan, are attached to this Committee Report for reference.

Your Committee understands that this Local Law amends the district lines for Districts 3 and 5 by moving most of Election District 1 in Harrison from District 5 to District 3. The portion that remains in District 5 is a function of the size of the remaining Census block, which spans three election districts and cannot be split under established redistricting rules.

Your Committee also understands that this Local Law amends the district lines for Districts 14, 15, and 17 in three ways. First, it returns four election districts in Mount Vernon—which had been part of District 14 in the redistricting plan established after the 2010 Census (the “Prior Redistricting Plan”), but which were moved to District 15 in the Existing Redistricting Plan—back to

District 14. Second, it returns certain election districts in Yonkers, which had been part of District 15 in the Prior Redistricting Plan but were moved to District 14 in the Existing Redistricting Plan, back to District 15. Third, it moves a small area from District 17 to District 14, for population equality reasons and to establish cleaner, more compact lines for the boundary between District 14 and District 17.

Your Committee has been informed that the Proposed Modified Redistricting Plan that would be effected if this Local Law is enacted satisfies all the redistricting criteria set forth in the MHRL. Moreover, in certain respects, the Proposed Modified Redistricting Plan furthers the criteria set forth in the MHRL.<sup>2</sup> First, the Proposed Modified Redistricting Plan advances the MHRL priority of population equality. The newly proposed Districts 3 and 5 are significantly improved in this regard, relative to Districts 3 and 5 in the Existing Redistricting Plan. In the Existing Redistricting Plan, District 3 is underpopulated, with a population deviation of -1.50% from the population of an ideal district. District 5 is among the most overpopulated districts in the Existing Redistricting Plan, with a population deviation of 2.16%. In the Proposed Modified Redistricting Plan, the population deviation in District 3 improves to 1.19%. The population deviation in District 5 improves significantly, from 2.16% to -0.52%, which is among the smallest deviations anywhere in the plan. The populations of Districts 14, 15, and 17 in the Proposed Modified Redistricting Plan are comparable in this regard to those in the Existing Redistricting Plan, and well within permissible population deviations—specifically, the population deviations in each changed district are less than +/- 2% of the ideal district population.

---

<sup>2</sup> This Committee Report highlights the benefits of the Proposed Modified Redistricting Plan compared with the Existing Redistricting Plan. For a more exhaustive discussion of the merits of the Proposed Modified Redistricting Plan, please refer to the Affirmation of A. Goldenberg, dated May 25, 2023, which may be viewed on the *Guzman* court docket, Index No. 500558/2023, NYSCEF No. 58 (N.Y. Sup. Ct. Putnam Cnty.).

Second, the Proposed Modified Redistricting Plan advances the MHRL redistricting rule that “[d]istricts shall be as compact in form as practicable.” As your Committee is aware, a significant priority for the County in enacting the Existing Redistricting Plan was to improve the compactness of legislative districts relative to the Prior Redistricting Plan created after the 2010 Census. Your Committee has been advised that, under the Proposed Modified Redistricting Plan and using the widely cited and well-respected Polsby-Popper compactness test, the compactness of all the affected districts improves.

Third, the Proposed Modified Redistricting Plan significantly improves core preservation relative to the Existing Redistricting Plan in Districts 14, 15, and 17. The changes to Districts 3 and 5 leave core retention virtually unchanged.

Fourth, the Proposed Modified Redistricting Plan eliminates a municipal boundary split. In the Existing Redistricting Plan, Mount Vernon is split three ways—among District 13, District 14, and District 15. In the Proposed Modified Redistricting Plan set forth in the attached Local Law, Mount Vernon is split only between Districts 13 and 14. The Proposed Modified Redistricting Plan does not create any new splits of municipal boundaries.

The final statutory requirement is that districts be formed to promote the orderly and efficient administration of elections. Your Committee has been informed that the County Board of Elections has reviewed the Proposed Modified Redistricting Plan and has no objections on the grounds of election administration. The Proposed Modified Redistricting Plan specifically accounts for the election that is currently in progress and avoids changing any districts with primary elections in 2023. This will allow the primary elections currently scheduled for June 27, 2023, to proceed without interruption, and will avoid voter confusion or added expense in this year’s elections.

Your Committee is of the opinion that the Proposed Modified Redistricting Plan complies with the MHRL, the New York State Constitution, the John R. Lewis Voting Rights Act of New York, and the U.S. Constitution. The Proposed Modified Redistricting Plan improves upon the Existing Redistricting Plan, complying with these laws while balancing the various interests fairly.

Your Committee is informed that the proposed project does not meet the definition of an action under New York State Environmental Quality Review Act ("SEQRA") and its implementing regulations 6 NYCRR Part 617. Please refer to the memorandum from the Department of Planning, dated January 12, 2023, which is on file with the Clerk of the Board of Legislators. Your Committee concurs in this conclusion.

Your Committee, after careful consideration, recommends the adoption of this Local Law.

Dated: June 5, 2023  
White Plains, New York

Margaret A. Cijio (WOP)  
[Signature]  
Vedat Jabri  
[Signature]  
Benjamin Boyte

Dated: June 5, 2023  
White Plains, New York

***The following members attended the meeting remotely and approved this item out of Committee with an affirmative vote. Their electronic signature was authorized and is below.***



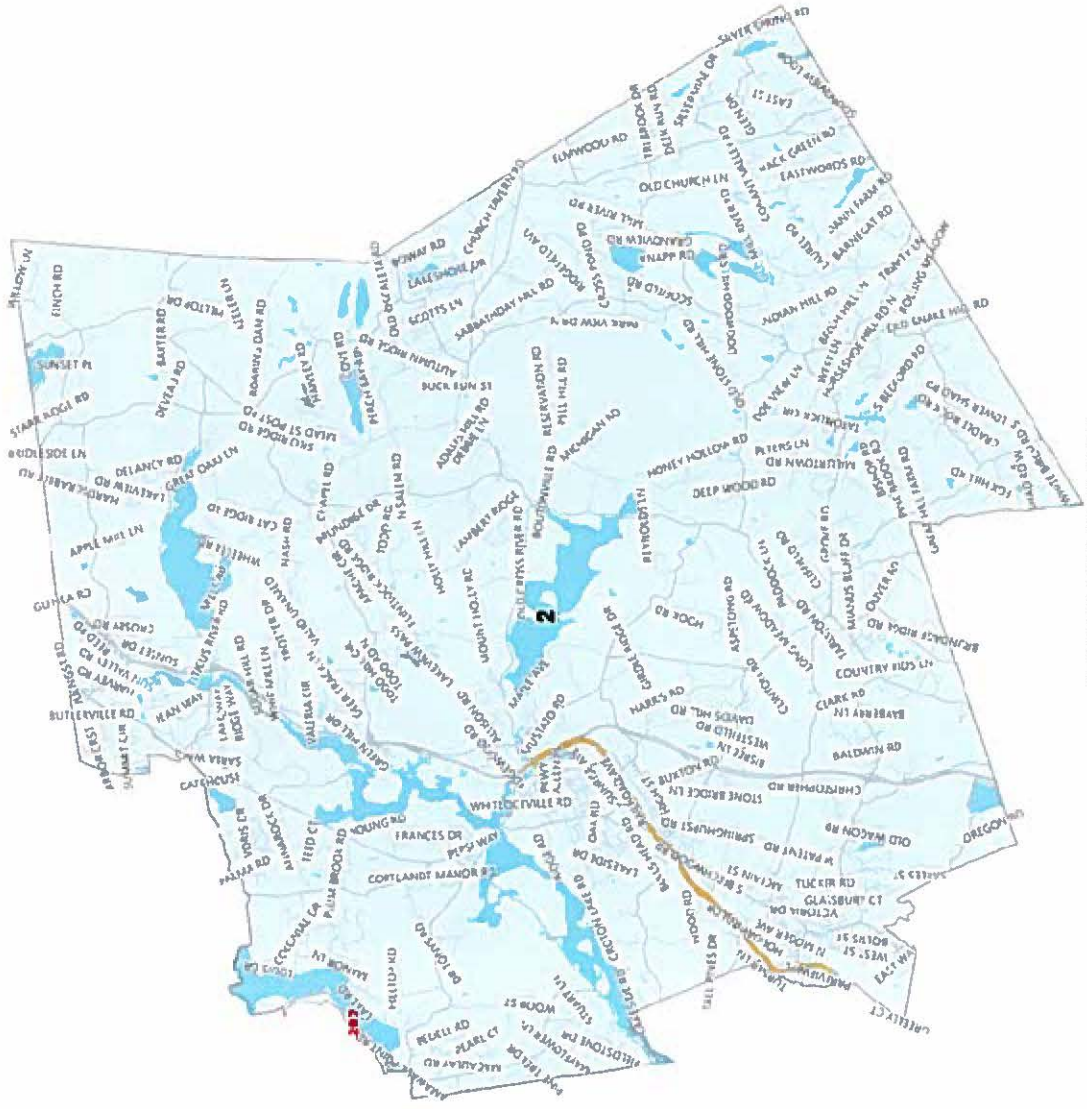
**COMMITTEE ON  
Legislation**

# District: 1



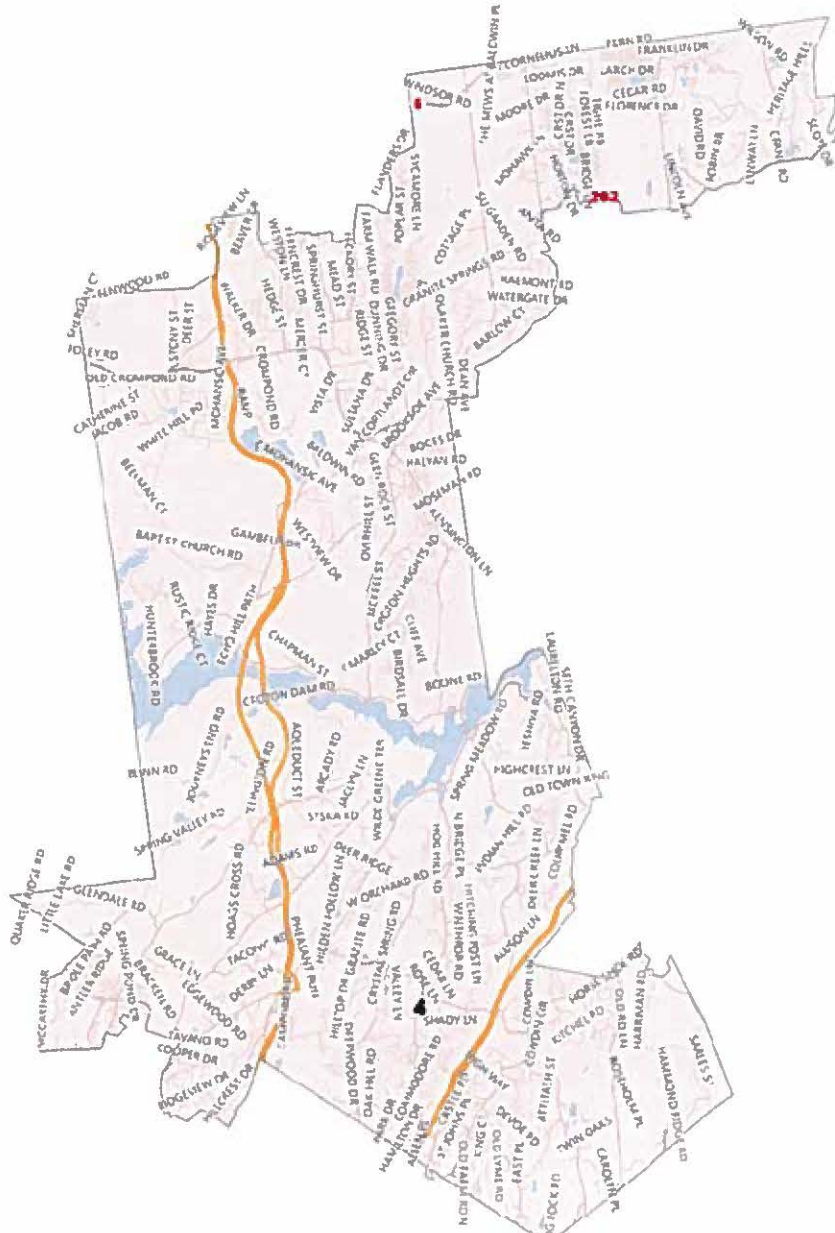


# District: 2





# District: 4













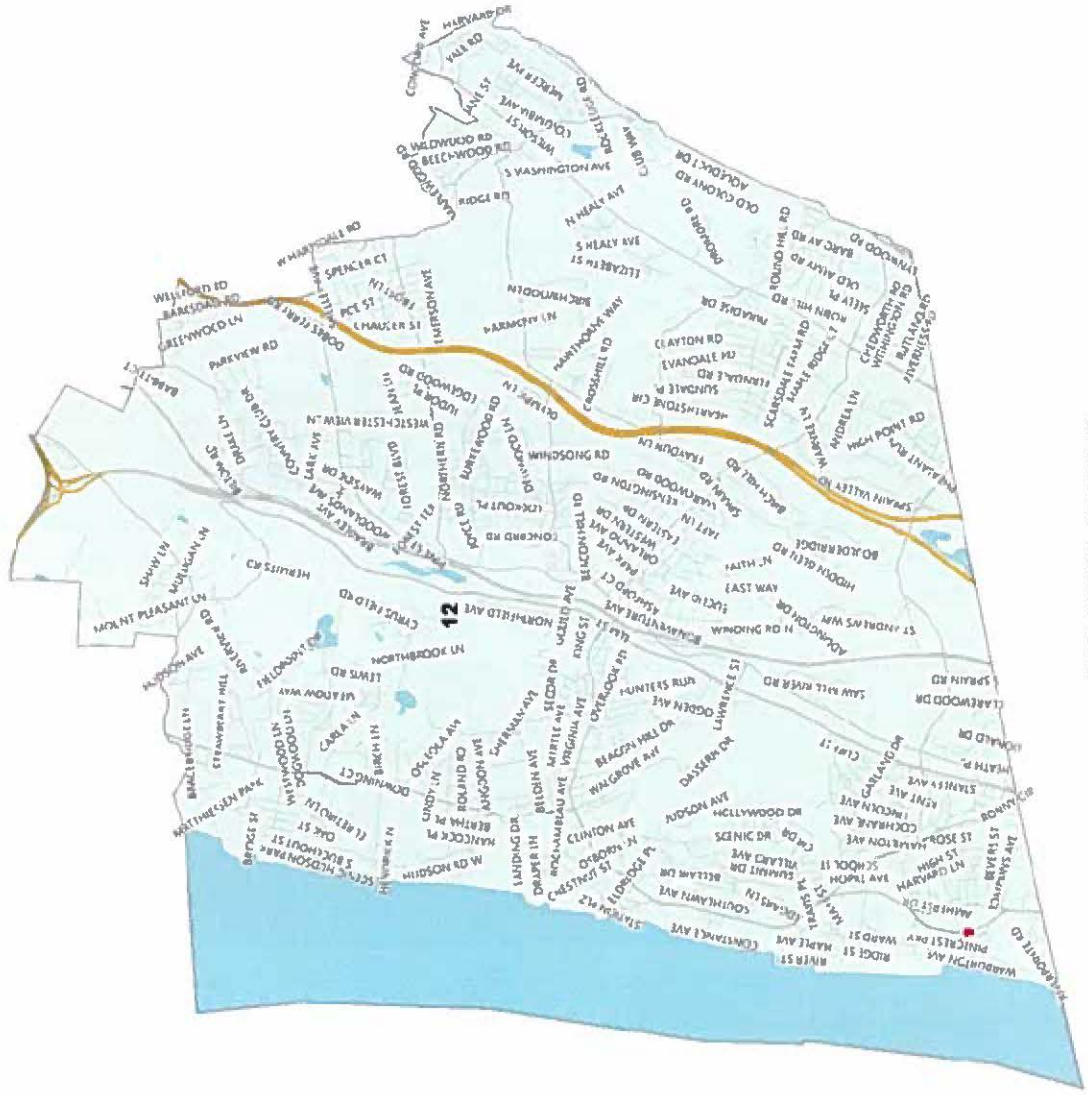




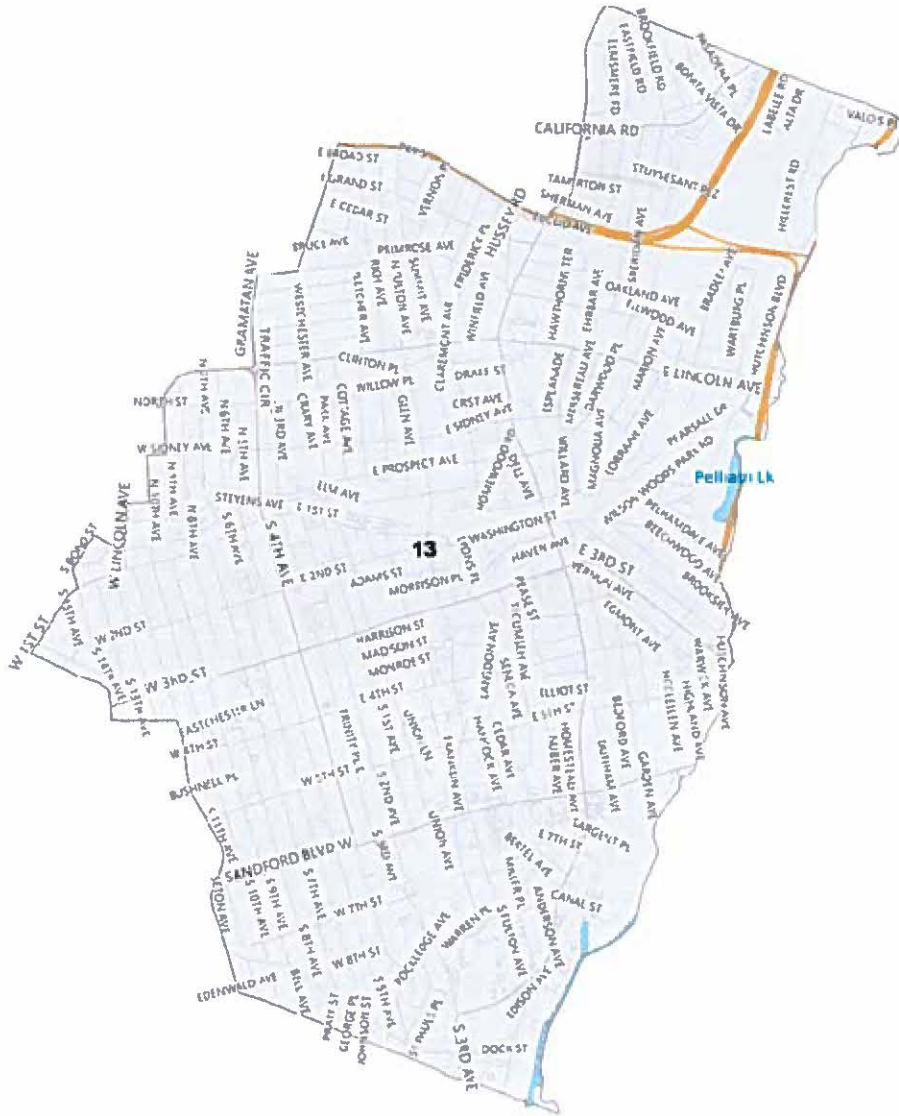




# District: 12

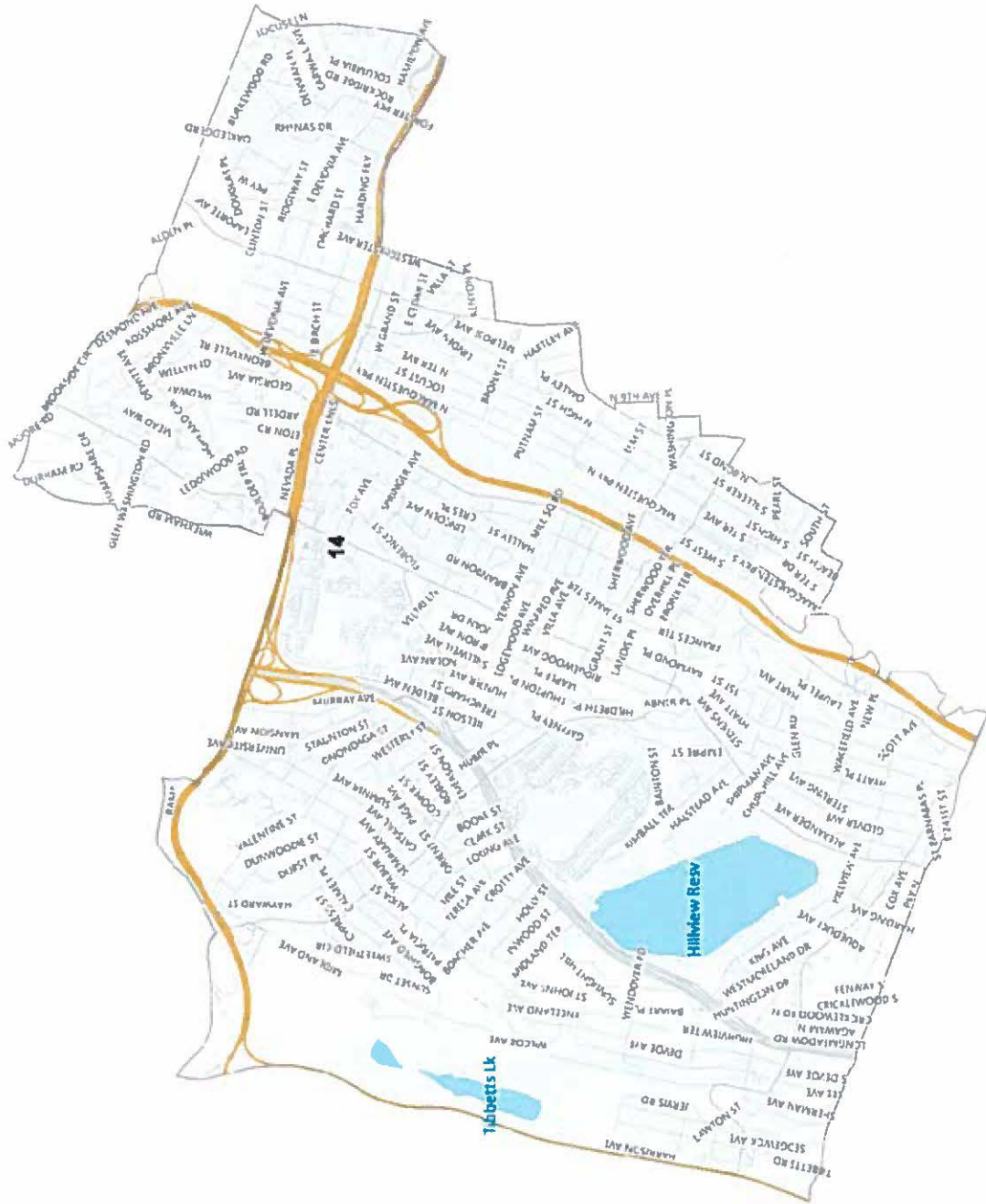


# District: 13

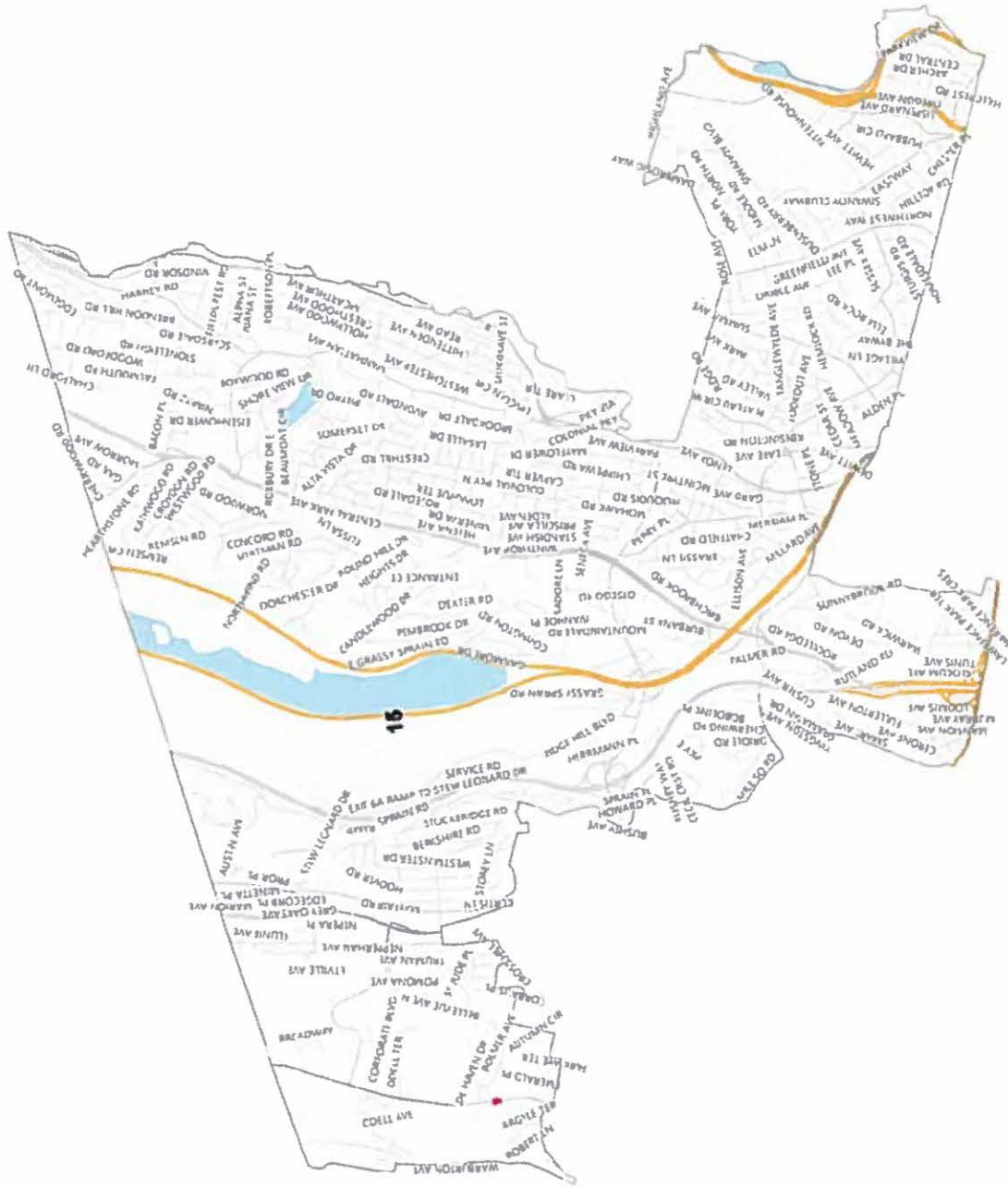




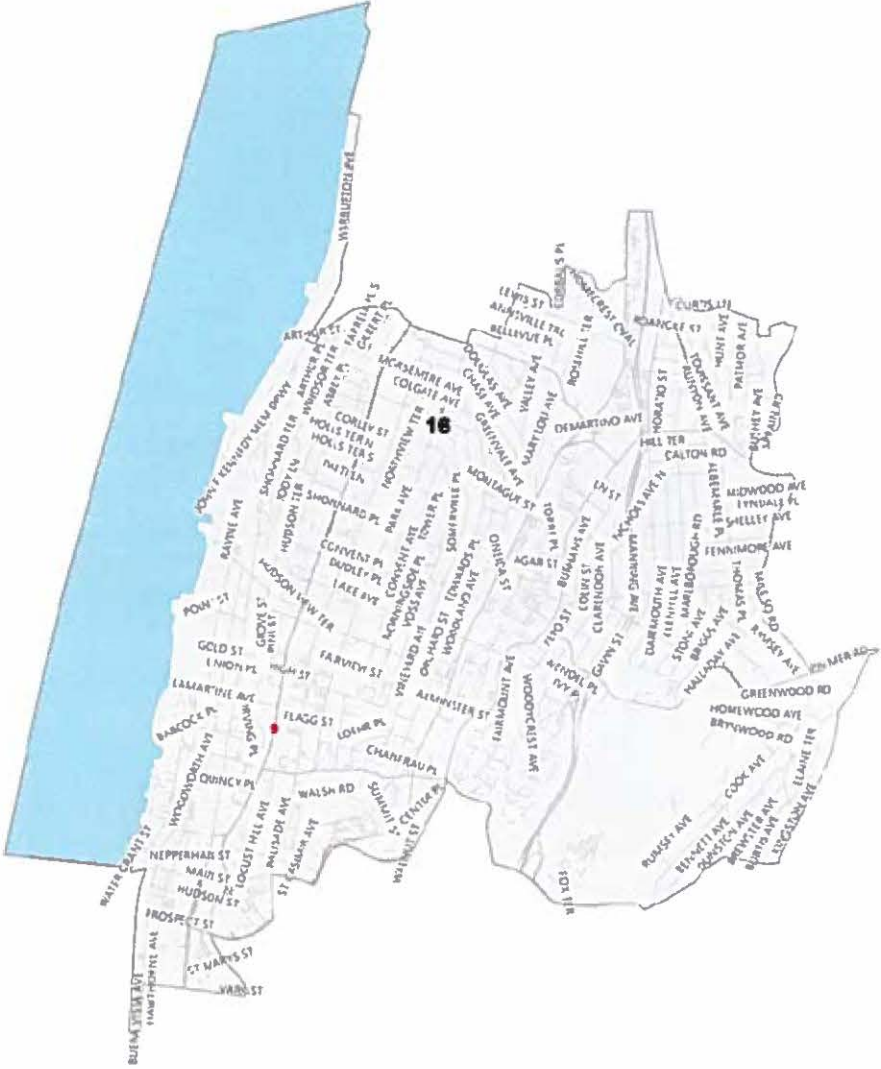
# District: 14



# District: 15



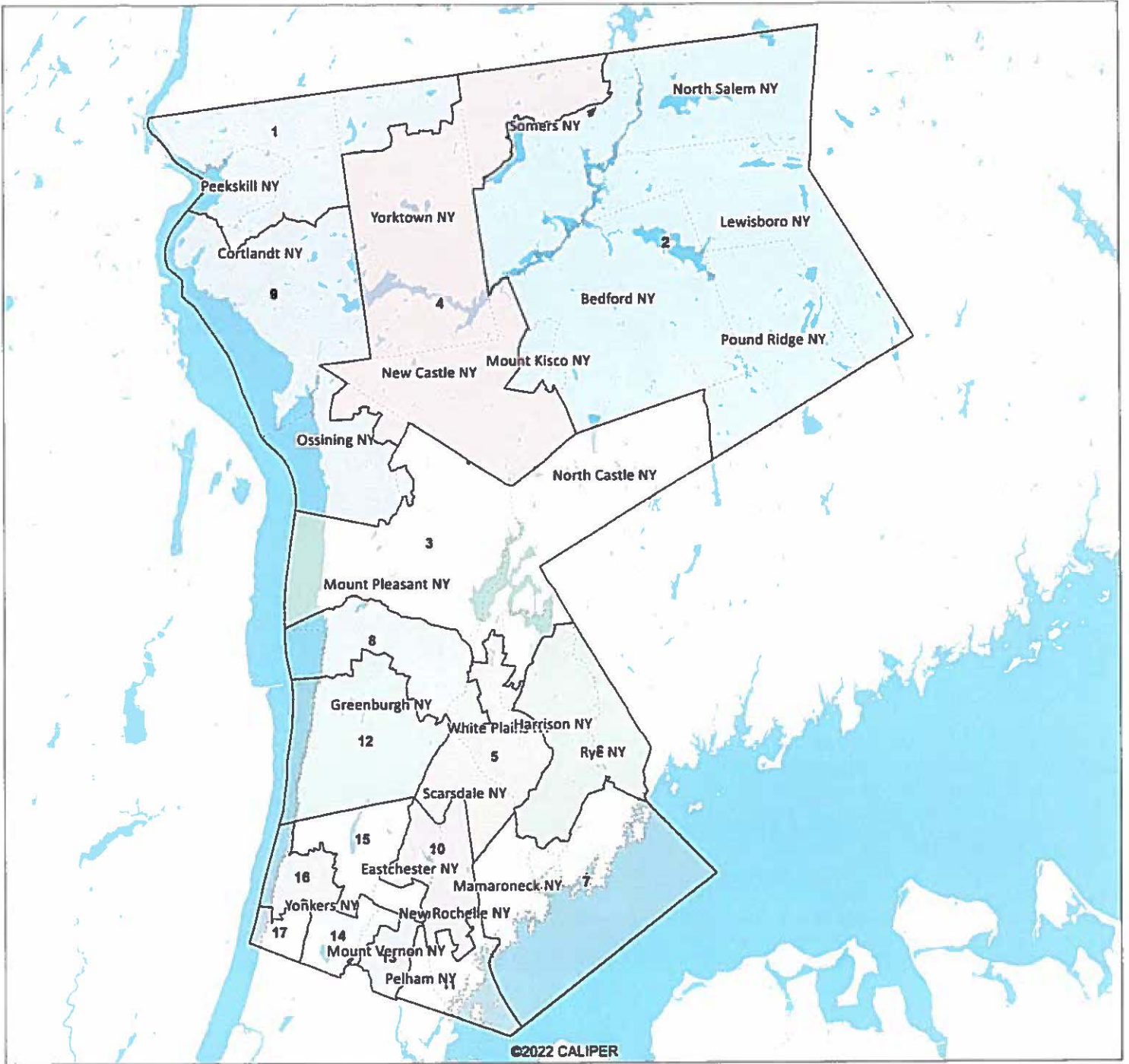
# District: 16



# District: 17







**LOCAL LAW INTRO. NO. -2023**

A LOCAL LAW amending Section 107.31 of the Laws of Westchester County regarding the County Board of Legislators' Districts 3, 5, 14, 15, and 17.

BE IT ENACTED by the County Board of the County of Westchester as follows:

**Section 1.** Subsection two of Section 107.31 of the Laws of Westchester County is hereby amended to read as follows, with respect to Districts 3, 5, 14, 15, and 17 only:

District	Population
<b>DISTRICT 3</b>	
<i>All of the Town of North Castle</i>	<i>12,411</i>
<i>(Census Tracts 12301, 12303, 12408)</i>	
<i>Parts of the Town of Mount Pleasant</i>	<i>43,778</i>
<i>(Census Tracts 11601, 11602, 11700, 11902, 12000, 12101, 12102, 12201, 12202, 981000)</i>	
<i>(Parts of Census Tract 11800 as listed below)</i>	
<i>Including the following:</i>	
<i>All of the Village of Sleepy Hollow</i>	<i>9,993</i>
<i>All of the Village of Pleasantville</i>	<i>7,516</i>
<i>Parts of the Town/Village of Harrison</i>	<i>[1,938] 3,522</i>
<i>(Parts of Census Tracts 8602 and 8700 as listed below)</i>	
Census Tracts: 11601, 11602, 11700, 11902, 12000, 12101, 12102, 12201, 12202, 12301, 12303, 12408, 981000	
Parts of Census Tract 8602:	
Block Group: 2 (blocks 2000, 2001, 2002, 2003, 2004, 2005, 2006, 2007, 2008, 2009, 2010); 4 (block 4005)	
Parts of Census Tract 8700:	
Block Group: 1 (blocks 1000, 1001, 1002, 1003, 1004, 1005, 1006, 1007, 1008, 1009, 1010, 1011, 1012, 1013, 1014); 2 (blocks 2000, 2001, 2002, 2003, 2008); 5 (blocks 5000, 5003, 5004, 5005)	
Parts of Census Tract 11800:	
Block Group: 2 (blocks 2000, 2001, 2002, 2003, 2004, 2005, 2006, 2007, 2008, 2009, 2010, 2011, 2012, 2013, 2014, 2015, 2016, 2017, 2018, 2019, 2020, 2021, 2022, 2023, 2024, 2025, 2026, 2027, 2028); 3 (blocks 3000, 3001, 3002, 3003, 3004, 3005, 3006, 3007, 3008, 3009, 3010, 3011, 3012, 3013, 3014,	

3015, 3016, 3017, 3018, 3019, 3020, 3021, 3022, 3023, 3024, 3025, 3026, 3027, 3028, 3029, 3030, 3031, 3032, 3033, 3034, 3035, 3036, 3037, 3038, 3039, 3040, 3041, 3042, 3043, 3044, 3045, 3046, 3047, 3048, 3049, 3050, 3051, 3052, 3053, 3054, 3055, 3056, 3057, 3058, 3059, 3060, 3061, 3062, 3063, 3064, 3065, 3066, 3067, 3068, 3069, 3070); 4 (blocks 4000, 4001, 4002, 4003, 4004, 4005, 4006, 4007, 4008, 4009, 4010, 4011, 4012, 4013, 4014, 4015, 4016, 4017, 4018, 4019, 4020, 4021, 4022, 4023, 4024, 4025, 4026, 4027, 4028, 4029, 4030, 4031); 5 (blocks 5000, 5001, 5002, 5003, 5004, 5005, 5006, 5007, 5008, 5009, 5010, 5011, 5012, 5013, 5014, 5015, 5016, 5017, 5018, 5019, 5020, 5021)	
<b>Total District Population</b>	<b>[58,127] 59,711</b>

....

<b>DISTRICT 5</b>	
<i>Parts of the Town/Village of Harrison</i>	<i>[5,405] 3,821</i>
<i>(Parts of Census Tract[s 8601, 8602,] 8700 as listed below)</i>	
<i>Parts of the City of White Plains</i>	<i>36,629</i>
<i>(Census Tracts 8801, 8802, 8902, 9600, 9701, 9702, 9703)</i>	
<i>(Parts of Census Tracts 8901, 9000, 9201, 9202, 9400, 9500 as listed below)</i>	
<i>All of the Town/Village of Scarsdale</i>	<i>18,255</i>
<i>(Census Tracts 9800, 9900, 10000, 10100)</i>	
Census Tracts: 8801, 8802, 8902, 9600, 9701, 9702, 9703, 9800, 9900, 10000, 10100	
[Parts of Census Tract 8601:	
Block Group: 1 (block 1011)	
Parts of Census Tract 8602:	
Block Group: 2 (block 2000)	]
Parts of Census Tract 8700:	
Block Group: [1 (blocks 1002, 1003, 1004, 1005, 1006, 1007, 1008, 1009, 1010, 1011, 1012, 1013, 1014);] 2 (blocks [2001,] 2004, 2005, 2006, 2007[, 2008], 2009, 2010, 2011, 2012, 2013); 3 (blocks 3000, 3001, 3002, 3003, 3004, 3005, 3006, 3007, 3008, 3009, 3010, 3011, 3012, 3013, 3014, 3015, 3016, 3017); 4 (blocks 4000, 4001, 4002, 4003, 4004, 4005, 4006, 4007, 4008, 4009, 4010, 4011, 4012); 5 (blocks [5000, ]5001, 5002, [5003, 5004, 5005, ]5006, 5007, 5008, 5009, 5010, 5011, 5012, 5013, 5014, 5015)	

Parts of Census Tract 8901:	
Block Group: 1 (blocks 1000, 1001, 1002, 1003, 1004, 1005, 1006, 1007, 1008, 1009, 1010, 1011, 1012, 1013, 1014, 1015, 1016, 1017, 1018, 1019, 1020); 2 (blocks 2000, 2001, 2002); 3 (blocks 3000, 3001, 3002, 3003, 3004, 3005, 3006); 5 (blocks 5000, 5002, 5003, 5004, 5005, 5006)	
Parts of Census Tract 9000:	
Block Group: 2 (blocks 2000, 2001, 2002, 2003, 2004, 2005, 2006, 2007, 2008, 2009, 2010, 2011, 2012, 2014, 2015, 2029, 2030)	
Parts of Census Tract 9201:	
Block Group: 1 (blocks 1016, 1017, 1018)	
Parts of Census Tract 9202:	
Block Group: 1 (blocks 1000, 1001, 1002, 1003, 1004, 1005, 1006, 1007, 1008); 2 (blocks 2001, 2007, 2008, 2009, 2010, 2011, 2012, 2013, 2014)	
Parts of Census Tract 9400:	
Block Group: 1 (blocks 1000, 1001, 1002, 1003, 1004); 2 (blocks 2000, 2001, 2002, 2003, 2004, 2005, 2009); 3 (blocks 3000, 3001, 3002, 3003, 3004, 3005, 3006, 3011, 3012, 3013, 3016, 3017, 3018)	
Parts of Census Tract 9500:	
Block Group: 1 (blocks 1004, 1005, 1006); 2 (blocks 2000, 2001, 2002, 2003, 2004, 2005); 3 (blocks 3006, 3007, 3008, 3009, 3010, 3011, 3012, 3013, 3014, 3015)	
<b>Total District Population</b>	<b>[60,289] <u>58,705</u></b>

....

<b>DISTRICT 14</b>	
<i>Parts of the City of Yonkers</i>	<i>[46,285] <u>42,416</u></i>
<i>(Census Tracts <u>1401</u>, <u>1402</u>, <u>1502</u>, <u>1503</u>, <u>1504</u>, <u>1505</u>, [2401, ] 2402, 2403, 2404, 2405)</i>	
<i>(Parts of Census Tracts [1401]1102, 1301, 1403, 2204[, 2300] as listed below)</i>	
<i>Parts of the City of Mount Vernon</i>	<i>[11,669] <u>15,768</u></i>
<i>(Census Tracts <u>3700</u>, <u>3800</u>, <u>4500</u>)</i>	
<i>(Parts of Census Tracts <u>3000</u>, <u>3500</u>, <u>3600</u>, <u>3900</u>, <u>15100</u> as listed below)</i>	
Census Tracts: <u>1401</u> , <u>1402</u> , <u>1502</u> , <u>1503</u> , <u>1504</u> , <u>1505</u> , <u>2401</u> , <u>2402</u> , <u>2403</u> , <u>2404</u> , <u>2405</u> , <u>3700</u> , <u>3800</u> , <u>4500</u>	

Parts of Census Tract [1401] <u>1102</u> :	
<u>Block Group: 2 (block 2000)</u>	
Parts of Census Tract 1301:	
Block Group: 1 (blocks 1000, [1001, ]1002, [1003, 1004, 1005, 1006, 1007, 1008, 1009, 1010] <u>1025</u> ); 2 (blocks 2000, 2001, 2002, 2003, 2004, 2005, 2006, 2007, 2008, 2009, 2010, 2011, 2012, 2013, 2014, 2015); 3 (blocks 3000, 3001, 3002, 3003, 3004, 3005, 3006, 3007, 3008, 3009, 3010, 3011, 3012, 3013, 3014, 3015, 3016, 3017); 4 (blocks 4003, 4004, 4005, 4006, 4007, 4008, 4009, 4010)]	
Parts of Census Tract 1403:	
Block Group: 1 (blocks 1000, 1001, <u>1002</u> , 1003, 1004); 2 (blocks 2000, 2001, <u>2002</u> , 2003, <u>2004</u> , <u>2005</u> , 2007); 3 (blocks 3000, 3001, 3002, 3003); 4 (blocks 4000, 4001, 4002, 4003, 4004, 4005, 4006, 4007, 4008, 4009, 4010)	
Parts of Census Tract 2204:	
Block Group: 1 (blocks 1000, 1001, 1002, 1003, 1004, 1005, 1006, 1007, 1008, 1009, 1010, 1011, 1012, 1013, 1014, 1015, 1016, 1017, 1018, 1019, 1020, 1021, 1022, 1023, 1024, 1025); 2 (blocks 2000, 2001, 2002, 2003, 2004, 2005, 2006, 2007, 2008, 2009, 2010, 2011, 2012); 3 (blocks [3000, 3001, 3002, 3003, 3004, 3005, 3006, 3007, ]3008, 3009, 3010); 4 (blocks [4001, 4002, ]4004, [4005, ]4006, 4007, 4008, 4009, 4010, 4011, 4012, 4013)	
[Parts of Census Tract 2300:]	
[Block Group: 1 (blocks 1006, 1017, 1018, 1019, 1020, 1021, 1022, 1024, 1025); 2 (blocks 2000, 2001, 2002, 2003, 2005, 2006, 2007, 2008, 2009, 2010, 2011, 2016, 2017, 2018, 2019, 2020, 2021, 2022, 2023)]	
Parts of Census Tract 3000:	
Block Group: 2 (blocks 2004, 2005, 2006, 2009, 2010, 2011)	
Parts of Census Tract 3500:	
Block Group: 1 (blocks 1000, 1001, 1002, 1004, 1005); 2 (blocks 2000, 2001, 2002, 2003, 2004, 2005, 2006, 2007, 2008, 2009, 2010, 2011, 2012, 2013, 2014, 2015)	
Parts of Census Tract 3600:	
Block Group: 2 (blocks 2001, 2004, 2005, 2006)	
Parts of Census Tract 3900:	
Block Group: 1 (blocks 1002, 1003); 2 (blocks 2000, 2001)	
Parts of Census Tract 15100:	
<u>Block Group: 2 (blocks 2000, 2001, 2002, 2003, 2004, 2005, 2006, 2007, 2008, 2009, 2010, 2011, 2012, 2013, 2014, 2015, 2016, 2017, 2018, 2019, 2020, 2021); 3 (blocks 3000, 3001, 3002, 3003, 3004, 3005, 3006, 3007, 3008, 3009, 3010, 3011, 3012, 3013, 3014, 3015, 3016)</u>	

<b>Total District Population</b>	<b>[57,954] <u>58,184</u></b>
<b>DISTRICT 15</b>	
<i>Parts of the Town of Eastchester</i>	<i>9,556</i>
<i>(Census Tracts 4600, 4700)</i>	
<i>(Parts of Census Tract 5200 as listed below)</i>	
<i>Including the following:</i>	
<i>All of the Village of Bronxville</i>	<i>6,656</i>
<i>[Parts of the City of Mount Vernon]</i>	<i>[4,099]</i>
<i>[(Census Tract 4500)]</i>	
<i>[(Parts of Census Tract 15100 as listed below)]</i>	
<i>Parts of the City of Yonkers</i>	<i>[45,913] <u>50,502</u></i>
<i>(Census Tracts 900, 2000, 2101, 2103, 2104, 2105, 2106, 2107, 2201, 2202, <u>2401</u>)</i>	
<i>(Parts of Census Tracts 701, 702, 801, 802, 1702, 1800, 1900, 2203, 2204, <u>2300</u> as listed below)</i>	
Census Tracts: 900, 2000, 2101, 2103, 2104, 2105, 2106, 2107, 2201, 2202, 4500, 4600, 4700	
Parts of Census Tract 701:	
Block Group: 2 (blocks 2000, 2001, 2002, 2003)	
Parts of Census Tract 702:	
Block Group: 1 (blocks 1000, 1001, 1002); 2 (blocks 2003, 2004)	
Parts of Census Tract 801:	
Block Group: 1 (blocks 1000, 1001, 1002, 1003, 1004, 1005); 4 (blocks 4000, 4001); 5 (blocks 5001, 5002, 5003, 5006)	
Parts of Census Tract 802:	
Block Group: 2 (blocks 2001, 2002)	
Parts of Census Tract 1702:	
Block Group: 2 (blocks 2000, 2001, 2002, 2003, 2004, 2005, 2006, 2007, 2008, 2009, 2010, 2011, 2012, 2015)	
Parts of Census Tract 1800:	
Block Group: 1 (block 1005)	
Parts of Census Tract 1900:	
Block Group: 1 (blocks 1000, 1001, 1002, 1003, 1004, 1005, 1006, 1007, 1008, 1009, 1010, 1011, 1012, 1013, 1014, 1015, 1016, 1017)	
Parts of Census Tract 2203:	
Block Group: 1 (blocks 1000, 1001, 1002, 1003, 1004, 1005)	
Parts of Census Tract 2204:	

Block Group: 3 (blocks 3000, 3001, 3002, 3003, 3004, 3005, 3006, 3007); 4 (blocks 4000, 4001, 4002, 4003, 4005)	
Parts of Census Tract 2300:	
Block Group: 1 (blocks 1017, 1024, 1025); 2 (blocks 2000, 2001, 2002, 2003, 2005, 2006, 2007, 2008, 2009, 2010, 2011, 2016, 2017, 2018, 2019, 2020, 2021, 2022, 2023)	
Parts of Census Tract 5200:	
Block Group: 1 (blocks 1001, 1002, 1003, 1004, 1005, 1006, 1007, 1008, 1009, 1010, 1011, 1012, 1013, 1014, 1015, 1016, 1017, 1018, 1019, 1020, 1021, 1022, 1023); 3 (blocks 3000, 3001, 3002, 3003, 3004, 3005, 3006, 3007, 3008, 3009, 3010, 3011, 3012, 3013, 3014, 3015, 3016, 3017, 3018, 3019, 3020, 3021, 3022, 3023, 3024, 3025, 3026, 3027, 3028, 3029, 3030); 4 (blocks 4011, 4012, 4013, 4014, 4015, 4016, 4017, 4018)	
[Parts of Census Tract 15100:]	
[Block Group: 2 (blocks 2000, 2001, 2002, 2003, 2004, 2005, 2006, 2007, 2008, 2009, 2010, 2011, 2012, 2013, 2014, 2015, 2016, 2017, 2018, 2019, 2020, 2021); 3 (blocks 3000, 3001, 3002, 3003, 3004, 3005, 3006, 3007, 3008, 3009, 3010, 3011, 3012, 3013, 3014, 3015, 3016)]	
<b>Total District Population</b>	<b>[59,568] 60,058</b>

....

<b>DISTRICT 17</b>	
<i>Parts of the City of Yonkers</i>	<i>[59,362] 58,642</i>
<i>(Census Tracts 101, 104, 202, 203, 204, 205, [1102, ]1200, [1301, ]1302, 1304, 1305)</i>	
<i>(Parts of Census Tracts 103, 300, 1000, 1101, 1102, 1301, [1401,] 1403 as listed below)</i>	
Census Tracts: 101, 104, 202, 203, 204, 205, 1102, 1200, 1301, 1302, 1304, 1305	
Parts of Census Tract 103:	
Block Group: 3 (blocks 3000, 3001, 3002, 3003, 3004, 3005, 3006, 3007, 3008, 3009, 3010); 4 (blocks 4001, 4002, 4003, 4004, 4005)	
Parts of Census Tract 300:	
Block Group: 1 (blocks 1000, 1007, 1008, 1009, 1010, 1011, 1012); 2 (blocks 2005, 2006); 3 (blocks 3000, 3001, 3002)	
Parts of Census Tract 1000:	
Block Group: 1 (blocks 1000, 1001, 1002, 1003, 1004); 2 (blocks 2000, 2009, 2010)	
Parts of Census Tract 1101:	

Block Group: 1 (blocks 1000, 1001, 1002, 1003, 1004, 1005); 2 (blocks 2000, 2001, 2002, 2005, 2006, 2007, 2008)	
<u>Parts of Census Tract 1102:</u>	
<u>Block Group: 1 (blocks 1000, 1001, 1002, 1003, 1004, 1005, 1006); 2 (blocks 2001, 2002, 2003, 2004, 2005, 2006, 2007, 2008, 2009, 2010, 2011, 2012); 3 (blocks 3000, 3001, 3002, 3003, 3004, 3005)</u>	
<u>Parts of Census Tract 1301:</u>	
<u>Block Group: 1 (blocks 1001, 1003, 1004, 1005, 1006, 1007, 1008, 1009, 1010, 1011, 1012, 1013, 1014, 1015, 1016, 1017, 1018, 1019, 1020, 1021, 1022, 1023, 1024); 2 (blocks 2000, 2001, 2002, 2003, 2004, 2005, 2006, 2007, 2008, 2009, 2010, 2011, 2012, 2013, 2014, 2015, 2016, 2017, 2018, 2019, 2020, 2021); 3 blocks (3000, 3001, 3002, 3003, 3004, 3005, 3006, 3007, 3008)</u>	
[Parts of Census Tract 1401:]	
[Block Group: 4 (blocks 4000, 4001, 4002)]	
Parts of Census Tract 1403:	
Block Group: [1 (block 1002); ]2 (block[s 2002, 2004, 2005,] 2006)	
<b>Total District Population</b>	<b>[59,362] <u>58,642</u></b>
<b>TOTAL COUNTY POPULATION</b>	<b>1,003,570</b>

**Section 2.** All other legislative districts in Section 107.31(2) of the Laws of Westchester County remain unchanged and unaffected by this Local Law.

**Section 3.** This Local Law shall take effect immediately.



06/02/23 - SCM