

Legislation Meeting Agenda



Committee Chair: Colin Smith

800 Michaelian Office Bldg.
148 Martine Avenue, 8th Floor
White Plains, NY 10601
www.westchesterlegislators.com

Monday, June 5, 2023

1:00 PM

Committee Room

CALL TO ORDER

Joint with Law & Major Contracts committee

Please note: Meetings of the Board of Legislators and its committees are held at the Michaelian Office Building, 148 Martine Avenue, White Plains, New York, 10601, and remotely via the WebEx video conferencing system. Legislators may participate in person or via Webex. Members of the public may attend meetings in person at any of its locations, or view it online on the Westchester County Legislature's website: <https://westchestercountyny.legistar.com/> This website also provides links to materials for all matters to be discussed at a given meeting.

MINUTES APPROVAL

Monday, May 22, 2023 at 10:00 a.m.

I. ITEMS FOR DISCUSSION

Guests: Law Dept.: County Attorney John Nonna and Deputy County Attorney Justin Adin; Alex Goldenberg, Esq., Curti Hecker Wang LLP

1. 2023-252 ACT - Authorizing a Settlement in the Redistricting Lawsuit

AN ACT authorizing the County Attorney to settle the lawsuit of Guzman et. al., v. the County of Westchester, et. al.

2. 2023-245 PH - Amending the Redistricting Maps

A RESOLUTION to set a Public Hearing on "A LOCAL LAW amending Section 107.31 of the Laws of Westchester County regarding the County Board of Legislators' Districts 3, 5, 14, 15 and 17." [Public Hearing set for _____, 2023 at _____ .m.]. LOCAL LAW INTRO: 2023-246.

3. 2023-246 LL - Amending the Redistricting Maps

A LOCAL LAW amending section 107.31 of the Laws of Westchester County regarding the County Board of Legislators' Districts 3, 5, 14, 15 and 17.

4. 2023-253 HOME RULE S7026B/A7206B - Amended Red Light Camera

A Home Rule Resolution requesting the enactment of Senate Bill No. S7026-B/Assembly Bill No. A7206-B entitled, "AN ACT to amend the vehicle and traffic law, in relation to adjudications and owner liability for a violation of traffic control signal indications in the county of Westchester; to amend the public officers law, in relation to accessing records; and providing for the repeal of certain provisions upon expiration thereof."

Guest: CE's office: Steve Bass, Director of Intergovernmental Relations

II. OTHER BUSINESS**III. RECEIVE & FILE****ADJOURNMENT**

George Latimer
County Executive

Office of the County Attorney

John M. Nonna
County Attorney

June 2, 2023

Westchester County Board of Legislators
County of Westchester
800 Michaelian Office Building
148 Martine Avenue
White Plains, New York 10601

Re: Request for Authorization to Settle the Lawsuit of *Guzman et al. v. County of Westchester, et al.*, pending in the Supreme Court of the State of New York, Putnam County Index No. 500558/2023

Dear Honorable Members of the Board:

Attached for your consideration is an Act which, if enacted by your Board, would authorize the settlement of the lawsuit entitled *Guzman et al. v. County of Westchester et al.*, as set forth below.

As you are aware, this action challenges Local Law 18-2022, which enacted the Existing Redistricting Plan adopted by your Board in December 2022. This action alleges that certain legislative districts enacted in the Existing Redistricting Plan violate certain rules set forth in sections 10 and 34 of the New York State Municipal Home Rule Law ("MHRL"). This action names your Board, the County, the Board of Elections and its commissioners, the County Executive, and several individual legislators as respondents.

On behalf of the County, your Board, the County Executive, and several individual legislators, this Office, with the assistance of the firm of Cuti Hecker Wang LLP, has taken the position that the Existing Redistricting Plan is in full compliance with the MHRL and that the petition is without merit.

Legislators Cunzio and Nolan, represented by separate counsel, have taken the position that the petitioners are correct and that the Existing Redistricting Plan violates the MHRL. They have also filed a cross-petition seeking payment of their attorneys' fees for supporting the petition in this action. The Board of Elections and its commissioners have taken no position in this action.

Prior to trial commencing in this matter, the parties engaged in extensive settlement negotiations to see if a resolution could be reached that, first and foremost, complied with and advanced the goals of the MHRL, and that would satisfy all the litigants in this action. We believe the proposed settlement being submitted for your approval does so.

The proposed settlement would result in modifying the Existing Redistricting Plan. Specifically, the Proposed Modified Redistricting Plan makes changes to five districts—3, 5, 14, 15, and 17. The proposed changes improve the overall compliance with the MHRL and are therefore legally appropriate modifications.


In brief,¹ the proposed modifications are as follows: most of a single election district currently in District 5 will be moved to District 3. This change will reduce the population deviations of these districts from the ideal district, furthering the goals of the MHRL. No other changes are being made to these two districts. Districts 14 and 15 will be swapping certain election districts in Yonkers and Mount Vernon. This will advance the MHRL by increasing core retention, removing a split of a municipal boundary, and ensuring compact districts. Further, a small portion of District 17 will be moved to District 14, in order to equalize population and increase compactness.

The proposed settlement also contains provisions that, if a future challenge is brought against the redistricting plan, no legislator will take a position against the adopted maps, which would alleviate any future cross-petitions regarding payment of counsel fees.

The proposed settlement does not, however resolve the pending application by Legislators Cunzio and Nolan for attorneys' fees in this action. That matter is fully briefed before the Supreme Court, and the settlement agreement allows the Court to make an ultimate determination on that question. We are confident in the County's position on that matter, and do not believe that it should be an impediment to settlement.

The proposed modifications to the Existing Redistricting Plan appear to be fair, balanced, and in compliance with the requirements of the MHRL. Entering into this settlement would remove the risks and uncertainty inherent in going to trial, and we believe that it would be in the best interests of the County to enter into this settlement.

Therefore, we are requesting that this Board approve the accompanying Act authorizing the settlement of all remaining claims in the action *Guzman et al. v. County of Westchester et al.* We note that there is also a companion Local Law being submitted herewith amending the Existing Redistricting Plan adopted in 2022 that would need to be enacted as part of the settlement process.

Very truly yours,

JOHN M. NONNA
Westchester County Attorney

JMN/jra

¹ A proposed local law, adopting these changes, is being submitted herewith for consideration. That local law provides greater detail on the modifications.

BOARD OF LEGISLATORS
COUNTY OF WESTCHESTER

Your Committee is in receipt of a proposed Act which, if enacted by your Board, would authorize the settlement of the lawsuit entitled *Guzman et al. v. County of Westchester et al.*, as set forth below.

This action challenges Local Law 18-2022, which enacted the Existing Redistricting Plan adopted by in December 2022. This action alleges that certain legislative districts enacted in the Existing Redistricting Plan violate certain rules set forth in sections 10 and 34 of the New York State Municipal Home Rule Law (“MHRL”).

Your Committee is informed that, prior to trial commencing in this matter, the parties engaged in extensive settlement negotiations to see if a resolution could be reached that, first and foremost, complied with and advanced the goals of the MHRL, and that would satisfy all the litigants in this action.

Your Committee is further informed that the proposed settlement would result in modifying the Existing Redistricting Plan. Specifically, the Proposed Modified Redistricting Plan makes changes to five districts—3, 5, 14, 15, and 17. The proposed changes improve the overall compliance with the MHRL and are therefore legally appropriate modifications.

Your Committee is aware that the proposed modifications are as follows: most of a single election district currently in District 5 will be moved to District 3. This change will reduce the population deviations of these districts from the ideal district, furthering the goals of the MHRL. No

other changes are being made to these two districts. Districts 14 and 15 will be swapping certain election districts in Yonkers and Mount Vernon. This will advance the MHRL by increasing core retention, removing a split of a municipal boundary, and ensuring compact districts. Further, a small portion of District 17 will be moved to District 14, in order to equalize population and increase compactness. Your Committee notes that greater detail and information can be found in the accompanying Local Law that would actually modify the districts.

Your Committee further notes that the proposed settlement also contains provisions that, if a future challenge is brought against the redistricting plan, no legislator will take a position against the adopted maps, which would alleviate any future cross-petitions regarding payment of counsel fees.

Your Committee is aware that the proposed settlement does not resolve the pending application by Legislators Cunzio and Nolan for attorneys' fees in this action. The County Attorney has informed your Committee that the question is fully briefed before the Supreme Court, and the settlement agreement allows the Court to make an ultimate determination on that question. The County Attorney has also stated that he is confident in the County's position on that matter, and does not believe that it should be an impediment to settlement.

Upon your Committee's review, the proposed modifications to the Existing Redistricting Plan appear to be fair, balanced, and in compliance with the requirements of the MHRL. Entering into this settlement would remove the risks and uncertainty inherent in going to trial, and we believe that it would be in the best interests of the County to enter into this settlement.

Your Committee further notes that the proposed settlement only requires this Board to consider the modifications to the Existing Redistricting Plan. If the Board ultimately does not decide to adopt those modifications, then the settlement would be rendered void and the matter would proceed. The Local Law submitted by the County Attorney contemporaneously with this Act would be required to finalize and fully effectuate the settlement.

The County Attorney has recommended that the County accept this settlement as a fair and equitable resolution of this action. Your Committee concurs with this recommendation and recommends that this Honorable Board adopt the proposed Act.

Dated: White Plains, New York
, 2023

COMMITTEE ON

AN ACT authorizing the County Attorney to settle the lawsuit of *Guzman et al. v. County of Westchester, et al.*, pending in the Supreme Court of the State of New York, Putnam County Index No. 500558/2023

BE IT ENACTED by the County Board of Legislators of the County of Westchester as follows:

Section 1. The County Attorney is hereby authorized to settle the lawsuit of *Guzman et al. v. County of Westchester, et al.*, pending in the Supreme Court of the State of New York, Putnam County Index No. 500558/2023, for terms that result in the dismissal of this action, other than an application for attorneys' fees by Respondents Cunzio and Nolan, if this Board adopts Local Law Intro. No. 2023-246.

Section 2. The County Attorney or his designee is hereby authorized to execute and deliver all documents and take such actions as the County Attorney deems necessary or desirable to accomplish the purposes hereof.

Section 3. This Act shall take effect immediately.

TO: BOARD OF LEGISLATORS
COUNTY OF WESTCHESTER

Your Committee recommends passage of “A LOCAL LAW amending Section 107.31 of the Laws of Westchester County regarding the County Board of Legislators’ Districts 3, 5, 14, 15, and 17.”

Your Committee understands that, pursuant to section 107.31 of the Laws of Westchester County, “[t]he County Board shall, if necessary, after each decennial federal census . . . adopt a local law amending . . . this section to prescribe County Board districts.” In accordance with this section, following the 2020 Census, the County Board passed and the County Executive signed Local Law 18-2022 in December 2022, which established newly drawn legislative districts consistent with all applicable laws (the “Existing Redistricting Plan”).

Your Committee is aware that in March 2023, a group of Petitioners filed a proceeding challenging the legality of the Existing Redistricting Plan, claiming that it violates certain redistricting rules set forth in sections 10 and 34 of the New York State Municipal Home Rule Law (“MHRL”) and the New York State Constitution.¹ See *Guzman, et al. v. County of Westchester, et al.*, Index No. 500558/2023 (N.Y. Sup. Ct. Putnam County). The operative petition in *Guzman* alleges that the Existing Redistricting Plan modified Districts 3 and 15 in ways that unfairly benefit Democratic voters and candidates, and that disadvantage the Conservative and Republican incumbents. The County Respondents—including the County Board—have denied and continue to deny any allegations of wrongdoing or illegality in the passing, adoption, or configuration of the Existing Redistricting Plan.

¹ The proceeding was brought against the Westchester County Board of Legislators, the County of Westchester, the County Board Chair, Majority Leader, Majority Whip, Minority Leader, Minority Whip, the County Executive, and the County Board of Elections and its Commissioners, all in their official capacities.

Your Committee is informed that a settlement was reached, contingent upon the adoption of certain changes to Districts 3, 5, 14, 15, and 17, which are being considered in this Local Law, to ensure these districts advance neutral redistricting criteria as required by the MHRL. The details of the *Guzman* settlement can be found in the Act authorizing the County Attorney to settle the *Guzman* lawsuit, which is submitted contemporaneously with this proposed Local Law, and in the Settlement Agreement itself, which can be viewed on the *Guzman* court docket, Index No. 500558/2023, NYSCEF No. 61 (N.Y. Sup. Ct. Putnam Cnty.).

Upon review, your Committee finds that certain proposed changes to the Existing Redistricting Plan are consistent with the MHRL and actually improve Districts 3 and 15, as well as the surrounding Districts 5, 14, and 17 under the MHRL criteria, as set forth below. This proposed Local Law, which modifies those districts (the “Proposed Modified Redistricting Plan”) furthers the redistricting goals set forth in Section 34 of the MHRL. Although only legislative Districts 3, 5, 14, 15, and 17 are affected by the Proposed Modified Redistricting Plan, informational maps depicting all the County’s legislative districts, consistent with the Proposed Modified Redistricting Plan, are attached to this Committee Report for reference.

Your Committee understands that this Local Law amends the district lines for Districts 3 and 5 by moving most of Election District 1 in Harrison from District 5 to District 3. The portion that remains in District 5 is a function of the size of the remaining Census block, which spans three election districts and cannot be split under established redistricting rules.

Your Committee also understands that this Local Law amends the district lines for Districts 14, 15, and 17 in three ways. First, it returns four election districts in Mount Vernon—which had been part of District 14 in the redistricting plan established after the 2010 Census (the “Prior Redistricting Plan”), but which were moved to District 15 in the Existing Redistricting Plan—back to

District 14. Second, it returns certain election districts in Yonkers, which had been part of District 15 in the Prior Redistricting Plan but were moved to District 14 in the Existing Redistricting Plan, back to District 15. Third, it moves a small area from District 17 to District 14, for population equality reasons and to establish cleaner, more compact lines for the boundary between District 14 and District 17.

Your Committee has been informed that the Proposed Modified Redistricting Plan that would be effected if this Local Law is enacted satisfies all the redistricting criteria set forth in the MHRL. Moreover, in certain respects, the Proposed Modified Redistricting Plan furthers the criteria set forth in the MHRL.² First, the Proposed Modified Redistricting Plan advances the MHRL priority of population equality. The newly proposed Districts 3 and 5 are significantly improved in this regard, relative to Districts 3 and 5 in the Existing Redistricting Plan. In the Existing Redistricting Plan, District 3 is underpopulated, with a population deviation of -1.50% from the population of an ideal district. District 5 is among the most overpopulated districts in the Existing Redistricting Plan, with a population deviation of 2.16%. In the Proposed Modified Redistricting Plan, the population deviation in District 3 improves to 1.19%. The population deviation in District 5 improves significantly, from 2.16% to -0.52%, which is among the smallest deviations anywhere in the plan. The populations of Districts 14, 15, and 17 in the Proposed Modified Redistricting Plan are comparable in this regard to those in the Existing Redistricting Plan, and well within permissible population deviations—specifically, the population deviations in each changed district are less than +/- 2% of the ideal district population.

² This Committee Report highlights the benefits of the Proposed Modified Redistricting Plan compared with the Existing Redistricting Plan. For a more exhaustive discussion of the merits of the Proposed Modified Redistricting Plan, please refer to the Affirmation of A. Goldenberg, dated May 25, 2023, which may be viewed on the *Guzman* court docket, Index No. 500558/2023, NYSCEF No. 58 (N.Y. Sup. Ct. Putnam Cnty.).

Second, the Proposed Modified Redistricting Plan advances the MHRL redistricting rule that “[d]istricts shall be as compact in form as practicable.” As your Committee is aware, a significant priority for the County in enacting the Existing Redistricting Plan was to improve the compactness of legislative districts relative to the Prior Redistricting Plan created after the 2010 Census. Your Committee has been advised that, under the Proposed Modified Redistricting Plan and using the widely cited and well-respected Polsby-Popper compactness test, the compactness of all the affected districts improves.

Third, the Proposed Modified Redistricting Plan significantly improves core preservation relative to the Existing Redistricting Plan in Districts 14, 15, and 17. The changes to Districts 3 and 5 leave core retention virtually unchanged.

Fourth, the Proposed Modified Redistricting Plan eliminates a municipal boundary split. In the Existing Redistricting Plan, Mount Vernon is split three ways—among District 13, District 14, and District 15. In the Proposed Modified Redistricting Plan set forth in the attached Local Law, Mount Vernon is split only between Districts 13 and 14. The Proposed Modified Redistricting Plan does not create any new splits of municipal boundaries.

The final statutory requirement is that districts be formed to promote the orderly and efficient administration of elections. Your Committee has been informed that the County Board of Elections has reviewed the Proposed Modified Redistricting Plan and has no objections on the grounds of election administration. The Proposed Modified Redistricting Plan specifically accounts for the election that is currently in progress and avoids changing any districts with primary elections in 2023. This will allow the primary elections currently scheduled for June 27, 2023, to proceed without interruption, and will avoid voter confusion or added expense in this year’s elections.

Your Committee is of the opinion that the Proposed Modified Redistricting Plan complies with the MHRL, the New York State Constitution, the John R. Lewis Voting Rights Act of New York, and the U.S. Constitution. The Proposed Modified Redistricting Plan improves upon the Existing Redistricting Plan, complying with the laws while balancing the various interests as fairly as possible.

Your Committee is informed that the proposed project does not meet the definition of an action under New York State Environmental Quality Review Act (“SEQRA”) and its implementing regulations 6 NYCRR Part 617. Please refer to the memorandum from the Department of Planning, dated January 12, 2023, which is on file with the Clerk of the Board of Legislators. Your Committee concurs in this conclusion.

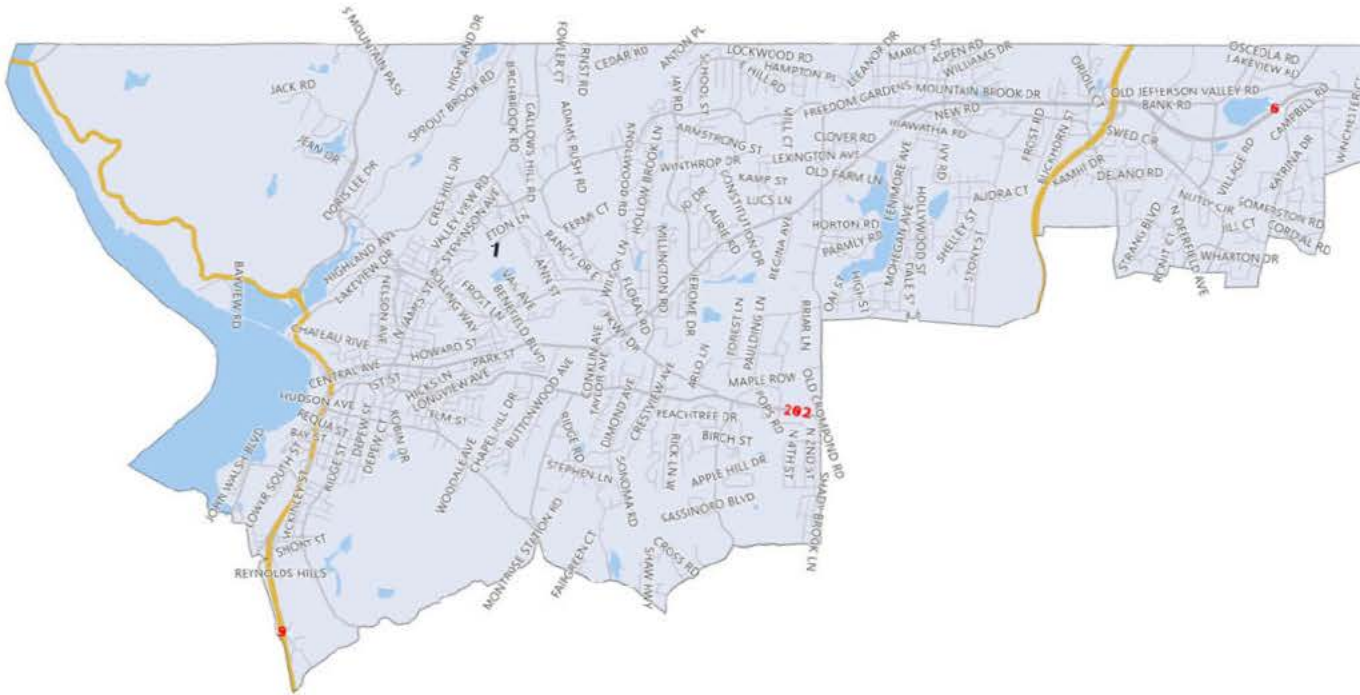
Your Committee, after careful consideration, recommends the adoption of this Local Law.

Dated: 2023
White Plains, New York

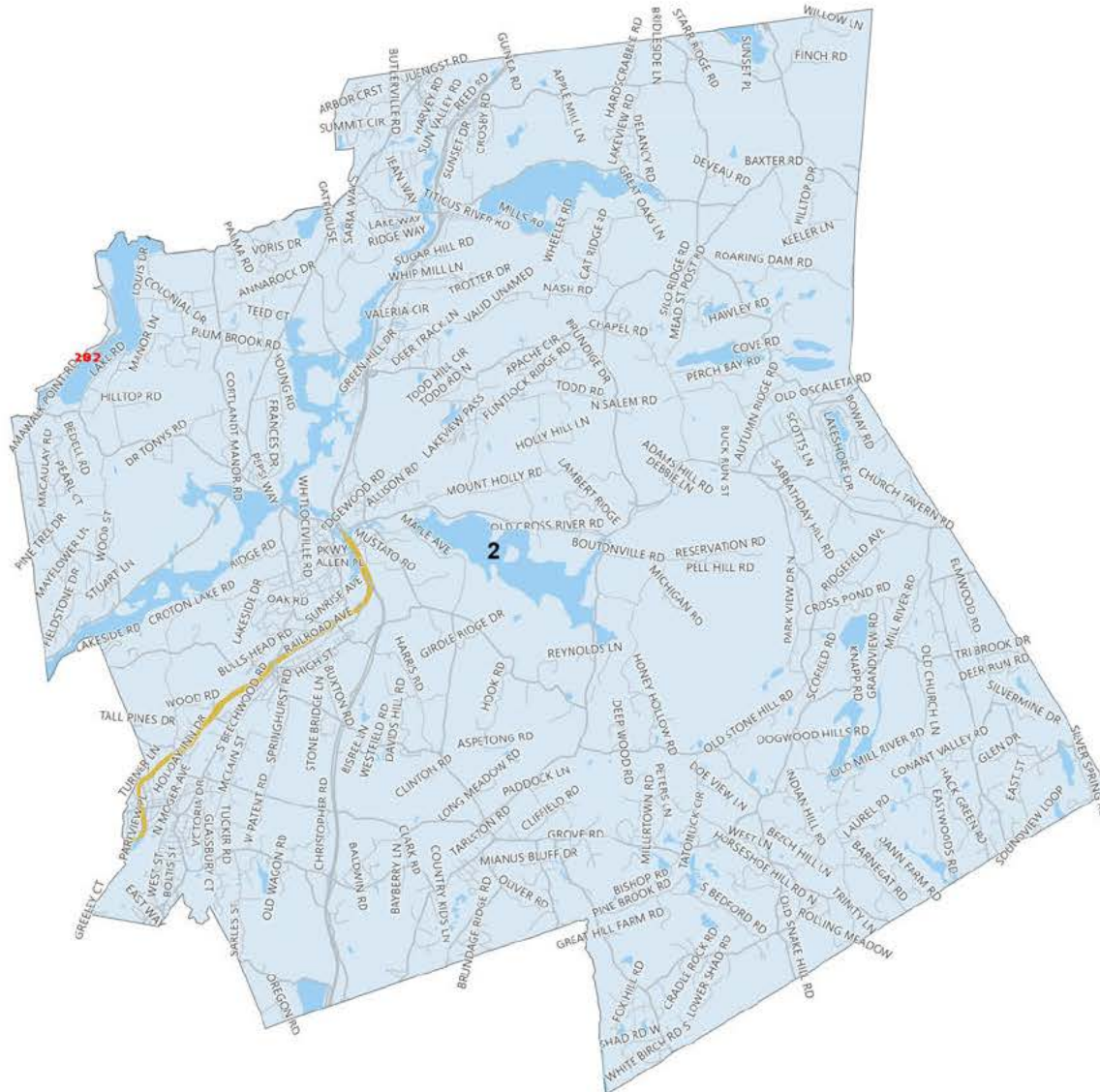
COMMITTEE ON

SCM-06/02/2023

District: 1

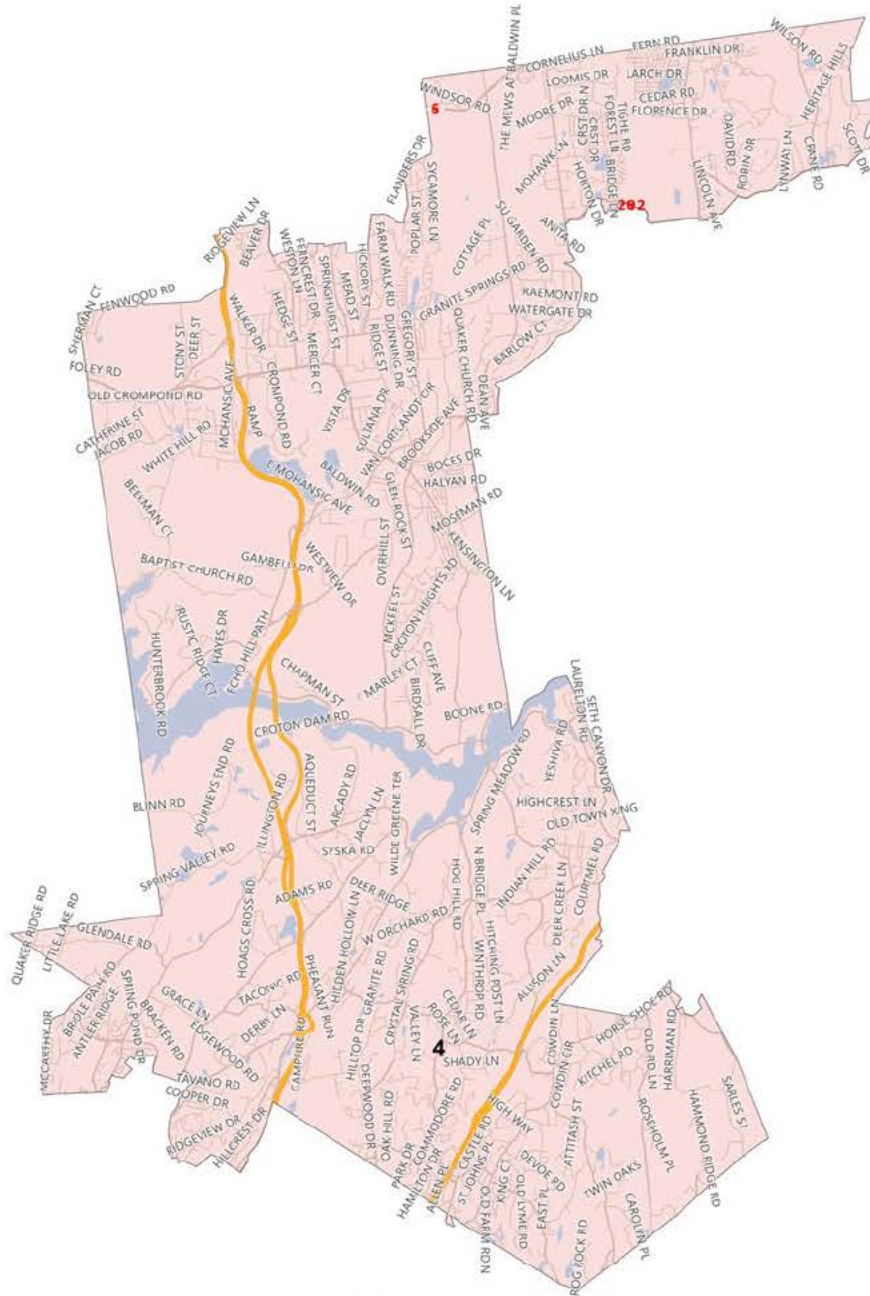


District: 2



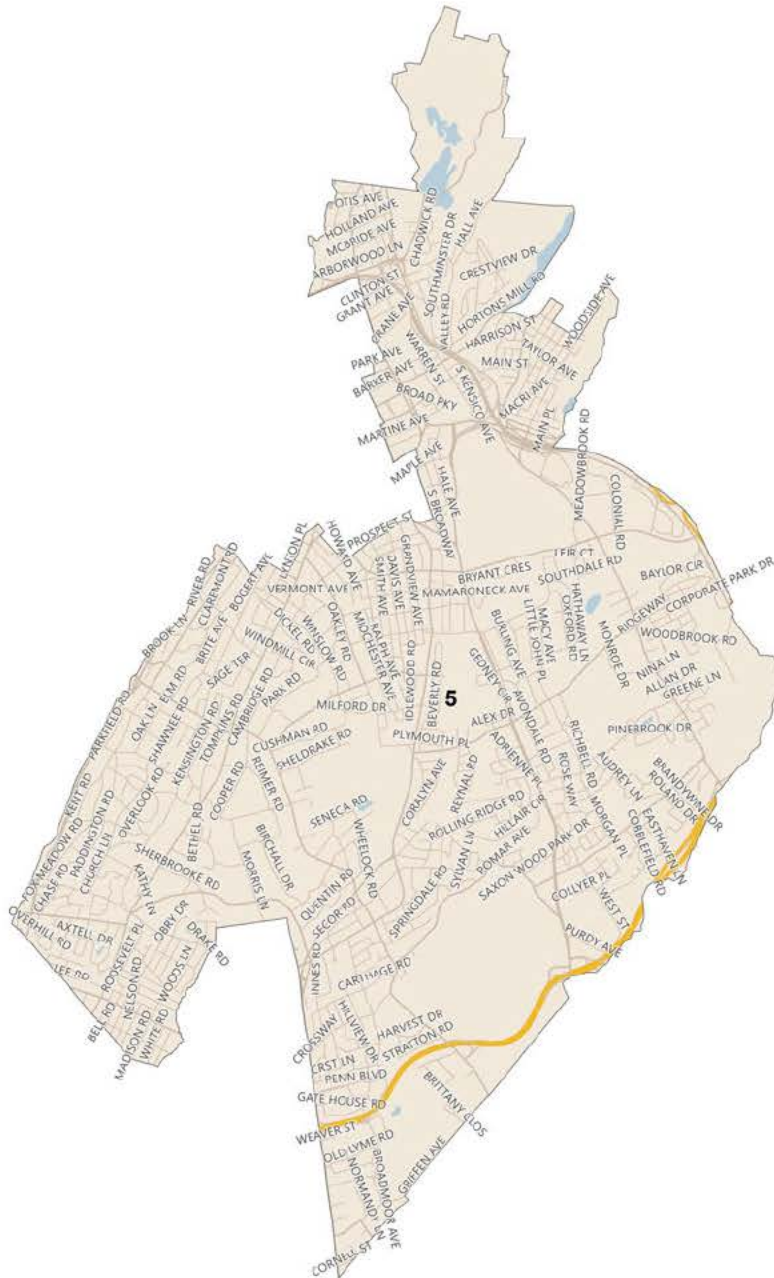
©2022 CALIPER; ©2021 HERE

District: 4



©2022 CALIPER; ©2021 HERE

District: 5



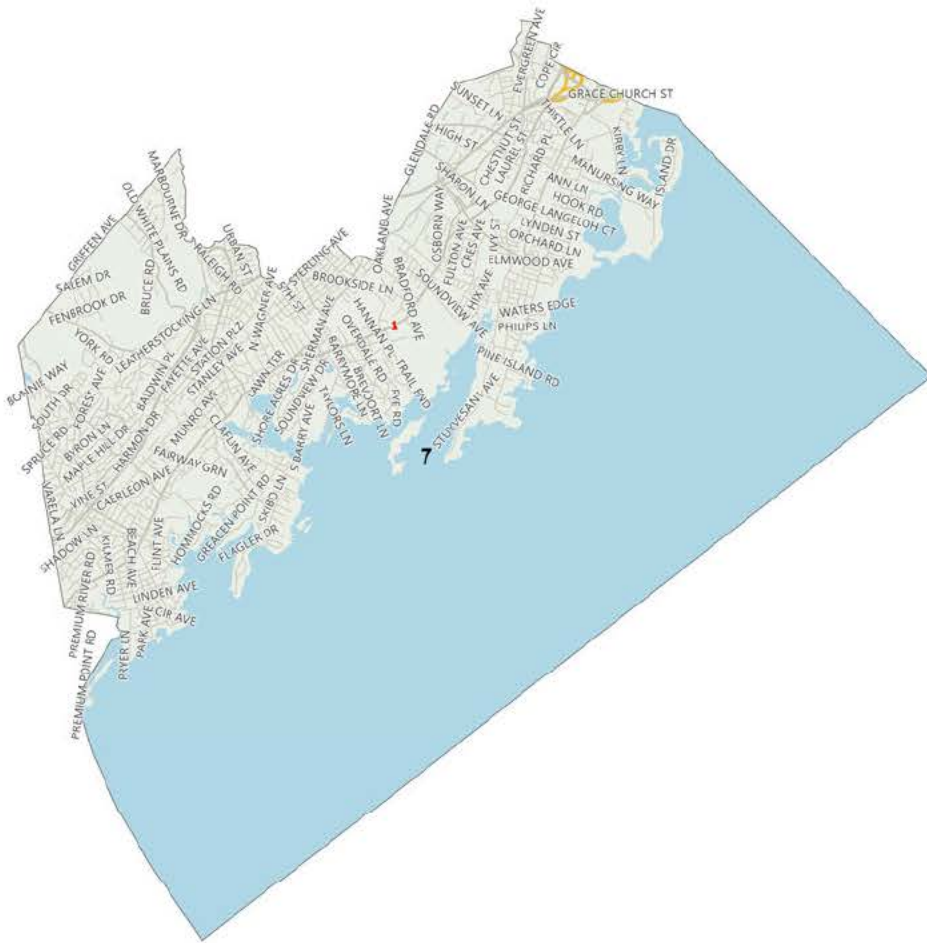
©2022 CALIPER; ©2021 HERE

District: 6



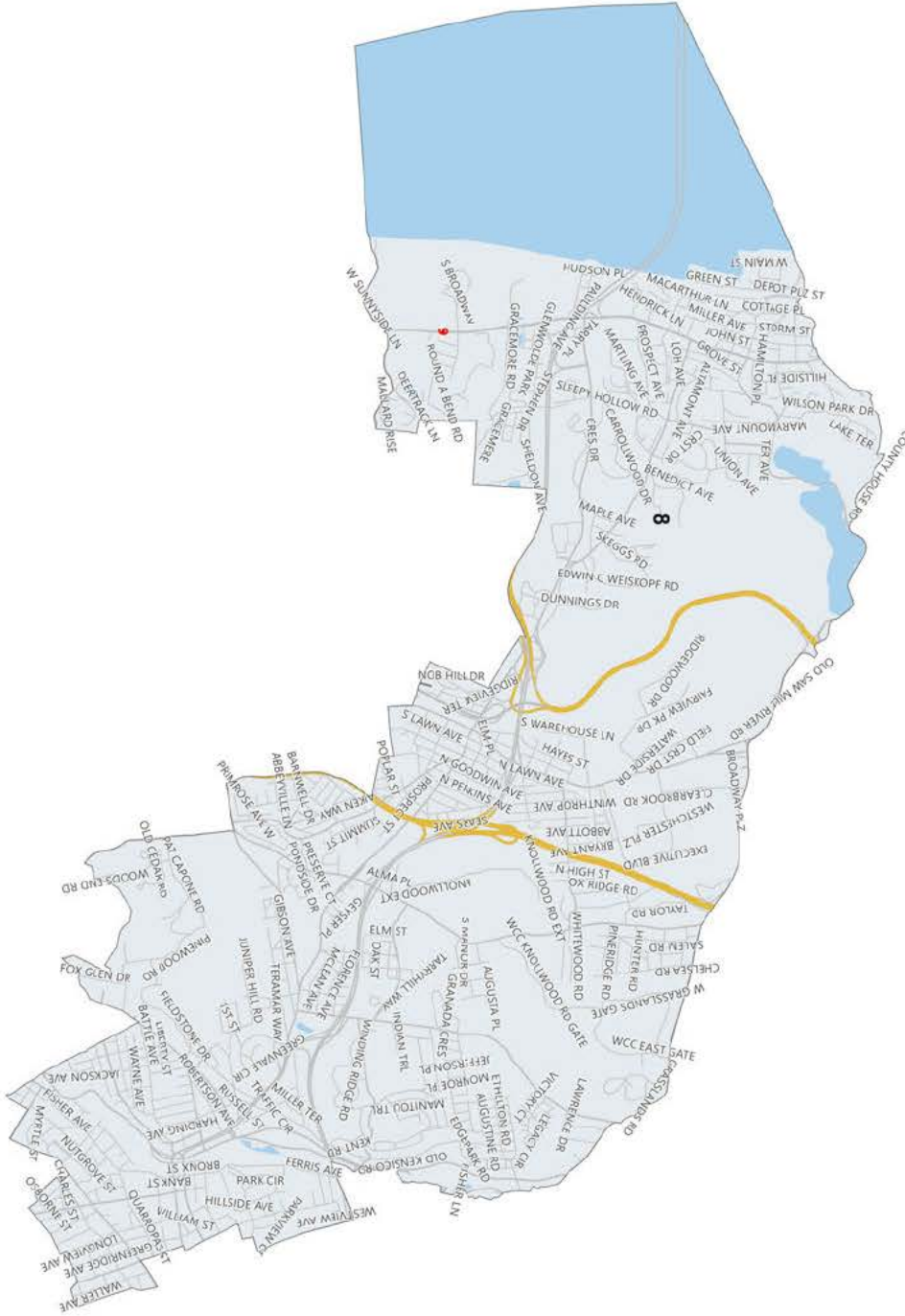
©2022 CALIPER; ©2021 HERE

District: 7



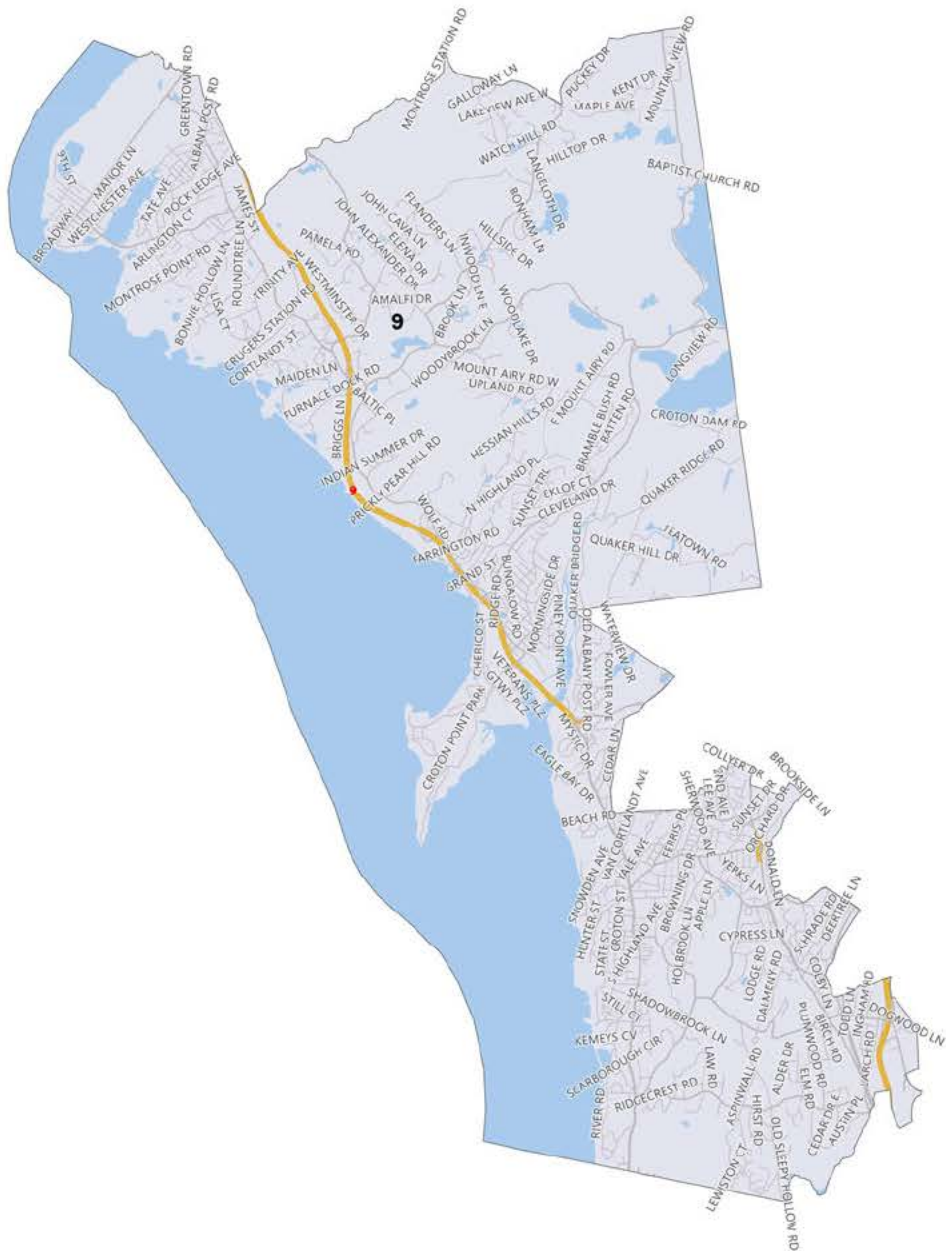
©2022 CALIPER; ©2021 HERE

District: 8



©2022 CALIPER; ©2021 HERE

District: 9



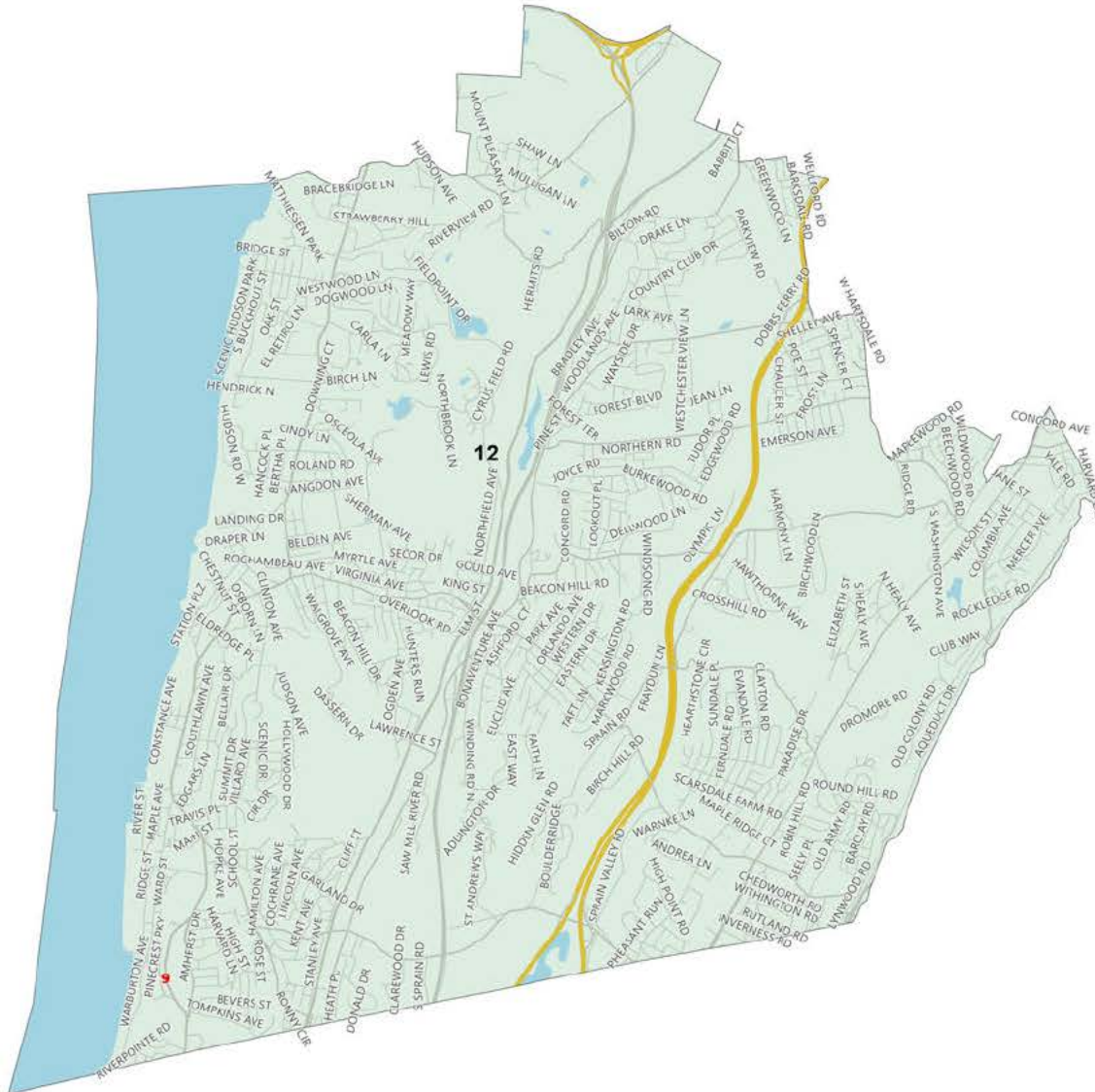
©2022 CALIPER; ©2021 HERE

District: 11



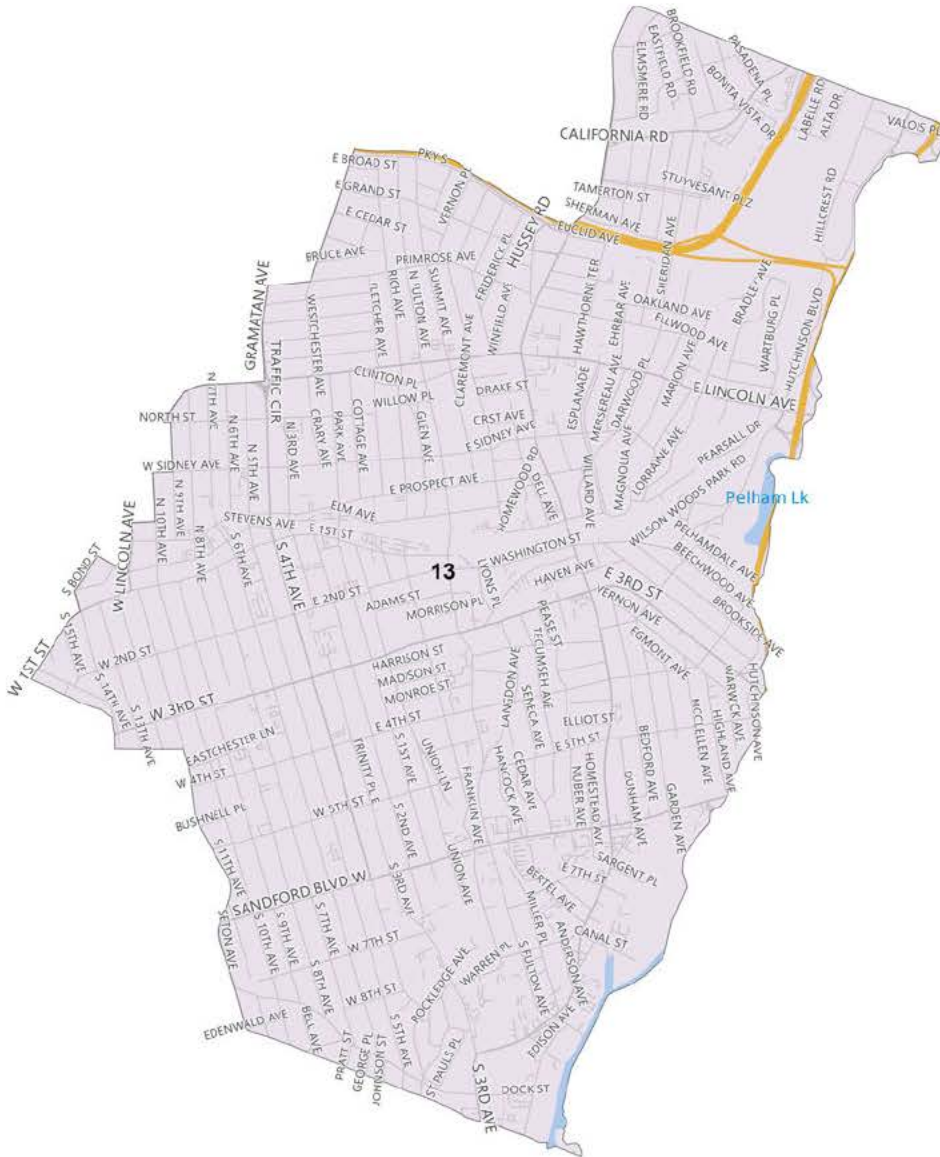
©2022 CALIPER; ©2021 HERE

District: 12



©2022 CALIPER; ©2021 HERE

District: 13

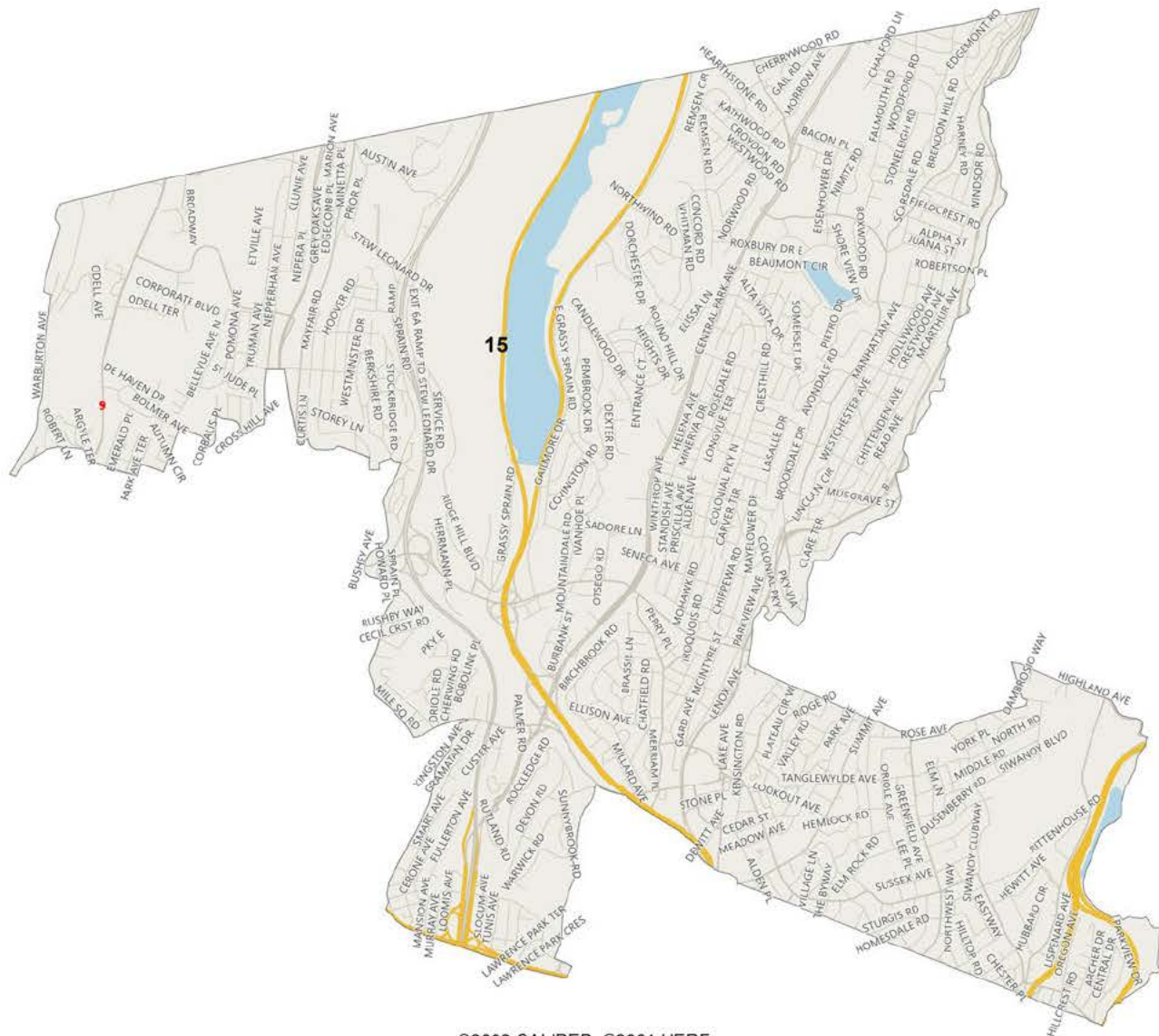


©2022 CALIPER; ©2021 HERE



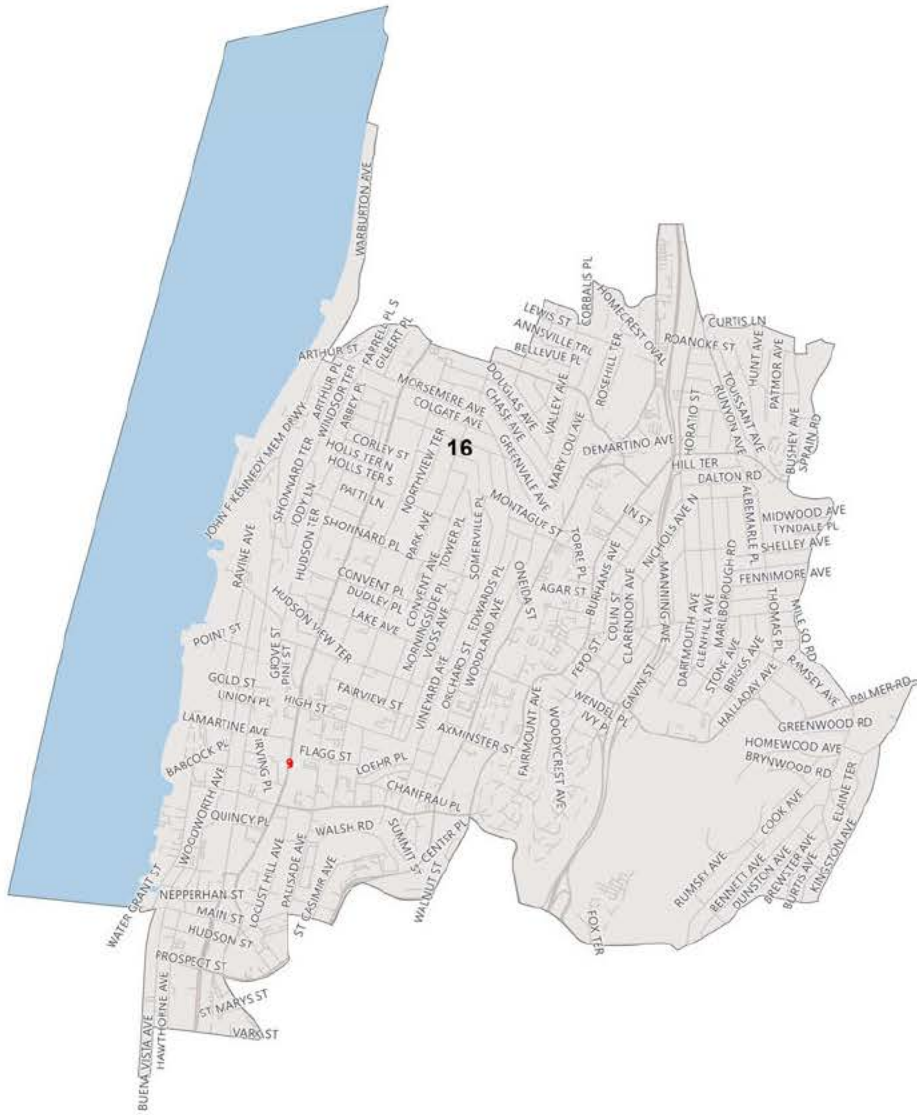
District: 14

District: 15



©2022 CALIPER; ©2021 HERE

District: 16



©2022 CALIPER; ©2021 HERE



©2022 CALIPER; ©2021 HERE

District: 17



RESOLUTION NO. ____ – 2023

RESOLVED, that this Board hold a public hearing pursuant to Section 209.141(4) of the Laws of Westchester County on Local Law Intro. No. ____ - 2023, entitled “A LOCAL LAW amending Section 107.31 of the Laws of Westchester County regarding the County Board of Legislators’ Districts 3, 5, 14, 15, and 17.” The public hearing will be held at ____ __.m. on the ____ day of _____, 2023, in the Chambers of the Board of Legislators, 8th Floor, Michaelian Office Building, White Plains, New York. The Clerk of the Board shall cause notice of the time and date of such hearing to be published at least once in one or more newspapers published in the County of Westchester and selected by the Clerk of the Board for that purpose in the manner and time required by law.

LOCAL LAW INTRO. NO. -2023

A LOCAL LAW amending Section 107.31 of the Laws of Westchester County regarding the County Board of Legislators’ Districts 3, 5, 14, 15, and 17.

BE IT ENACTED by the County Board of the County of Westchester as follows:

Section 1. Subsection two of Section 107.31 of the Laws of Westchester County is hereby amended to read as follows, with respect to Districts 3, 5, 14, 15, and 17 only:

District	Population
DISTRICT 3	
<i>All of the Town of North Castle</i>	<i>12,411</i>
<i>(Census Tracts 12301, 12303, 12408)</i>	
<i>Parts of the Town of Mount Pleasant</i>	<i>43,778</i>
<i>(Census Tracts 11601, 11602, 11700, 11902, 12000, 12101, 12102, 12201, 12202, 981000)</i>	
<i>(Parts of Census Tract 11800 as listed below)</i>	
<i>Including the following:</i>	
<i>All of the Village of Sleepy Hollow</i>	<i>9,993</i>
<i>All of the Village of Pleasantville</i>	<i>7,516</i>
<i>Parts of the Town/Village of Harrison</i>	<i>[1,938] 3,522</i>
<i>(Parts of Census Tracts 8602 and 8700 as listed below)</i>	
Census Tracts: 11601, 11602, 11700, 11902, 12000, 12101, 12102, 12201, 12202, 12301, 12303, 12408, 981000	
Parts of Census Tract 8602:	
Block Group: 2 (blocks 2000, 2001, 2002, 2003, 2004, 2005, 2006, 2007, 2008, 2009, 2010); 4 (block 4005)	
Parts of Census Tract 8700:	
Block Group: 1 (blocks 1002, 1003, 1004, 1005, 1006, 1007, 1008, 1009, 1010, 1011, 1012, 1013, 1014); 2 (blocks 2001, 2008); 5 (blocks 5000, 5003, 5004, 5005)	
Parts of Census Tract 11800:	
Block Group: 2 (blocks 2000, 2001, 2002, 2003, 2004, 2005, 2006, 2007, 2008, 2009, 2010, 2011, 2012, 2013, 2014, 2015, 2016, 2017, 2018, 2019, 2020, 2021, 2022, 2023, 2024, 2025, 2026, 2027, 2028); 3 (blocks 3000, 3001, 3002, 3003, 3004, 3005, 3006, 3007, 3008, 3009, 3010, 3011, 3012, 3013, 3014, 3015, 3016, 3017, 3018, 3019, 3020, 3021, 3022, 3023, 3024,	

3025, 3026, 3027, 3028, 3029, 3030, 3031, 3032, 3033, 3034, 3035, 3036, 3037, 3038, 3039, 3040, 3041, 3042, 3043, 3044, 3045, 3046, 3047, 3048, 3049, 3050, 3051, 3052, 3053, 3054, 3055, 3056, 3057, 3058, 3059, 3060, 3061, 3062, 3063, 3064, 3065, 3066, 3067, 3068, 3069, 3070); 4 (blocks 4000, 4001, 4002, 4003, 4004, 4005, 4006, 4007, 4008, 4009, 4010, 4011, 4012, 4013, 4014, 4015, 4016, 4017, 4018, 4019, 4020, 4021, 4022, 4023, 4024, 4025, 4026, 4027, 4028, 4029, 4030, 4031); 5 (blocks 5000, 5001, 5002, 5003, 5004, 5005, 5006, 5007, 5008, 5009, 5010, 5011, 5012, 5013, 5014, 5015, 5016, 5017, 5018, 5019, 5020, 5021)	
Total District Population	[58,127] 59,711

....

DISTRICT 5	
<i>Parts of the Town/Village of Harrison</i>	<i>[5,405] 3,821</i>
<i>(Parts of Census Tracts 8601, 8602, 8700 as listed below)</i>	
<i>Parts of the City of White Plains</i>	<i>36,629</i>
<i>(Census Tracts 8801, 8802, 8902, 9600, 9701, 9702, 9703)</i>	
<i>(Parts of Census Tracts 8901, 9000, 9201, 9202, 9400, 9500 as listed below)</i>	
<i>All of the Town/Village of Scarsdale</i>	<i>18,255</i>
<i>(Census Tracts 9800, 9900, 10000, 10100)</i>	
Census Tracts: 8801, 8802, 8902, 9600, 9701, 9702, 9703, 9800, 9900, 10000, 10100	
Parts of Census Tract 8601:	
Block Group: 1 (block 1011)	
Parts of Census Tract 8602:	
Block Group: 2 (block 2000)	
Parts of Census Tract 8700:	
Block Group: [1 (blocks 1002, 1003, 1004, 1005, 1006, 1007, 1008, 1009, 1010, 1011, 1012, 1013, 1014);] 2 (blocks [2001,] 2004, 2005, 2006, 2007[, 2008], 2009, 2010, 2011, 2012, 2013); 3 (blocks 3000, 3001, 3002, 3003, 3004, 3005, 3006, 3007, 3008, 3009, 3010, 3011, 3012, 3013, 3014, 3015, 3016, 3017); 4 (blocks 4000, 4001, 4002, 4003, 4004, 4005, 4006, 4007, 4008, 4009, 4010, 4011, 4012); 5 (blocks [5000,]5001, 5002, [5003, 5004, 5005,]5006, 5007, 5008, 5009, 5010, 5011, 5012, 5013, 5014, 5015)	
Parts of Census Tract 8901:	

Block Group: 1 (blocks 1000, 1001, 1002, 1003, 1004, 1005, 1006, 1007, 1008, 1009, 1010, 1011, 1012, 1013, 1014, 1015, 1016, 1017, 1018, 1019, 1020); 2 (blocks 2000, 2001, 2002); 3 (blocks 3000, 3001, 3002, 3003, 3004, 3005, 3006); 5 (blocks 5000, 5002, 5003, 5004, 5005, 5006)	
Parts of Census Tract 9000:	
Block Group: 2 (blocks 2000, 2001, 2002, 2003, 2004, 2005, 2006, 2007, 2008, 2009, 2010, 2011, 2012, 2014, 2015, 2029, 2030)	
Parts of Census Tract 9201:	
Block Group: 1 (blocks 1016, 1017, 1018)	
Parts of Census Tract 9202:	
Block Group: 1 (blocks 1000, 1001, 1002, 1003, 1004, 1005, 1006, 1007, 1008); 2 (blocks 2001, 2007, 2008, 2009, 2010, 2011, 2012, 2013, 2014)	
Parts of Census Tract 9400:	
Block Group: 1 (blocks 1000, 1001, 1002, 1003, 1004); 2 (blocks 2000, 2001, 2002, 2003, 2004, 2005, 2009); 3 (blocks 3000, 3001, 3002, 3003, 3004, 3005, 3006, 3011, 3012, 3013, 3016, 3017, 3018)	
Parts of Census Tract 9500:	
Block Group: 1 (blocks 1004, 1005, 1006); 2 (blocks 2000, 2001, 2002, 2003, 2004, 2005); 3 (blocks 3006, 3007, 3008, 3009, 3010, 3011, 3012, 3013, 3014, 3015)	
Total District Population	[60,289] 58,705

....

DISTRICT 14	
<i>Parts of the City of Yonkers</i>	<i>[46,285] 42,416</i>
<i>(Census Tracts <u>1401</u>, 1402, 1502, 1503, 1504, 1505, [2401,] 2402, 2403, 2404, 2405)</i>	
<i>(Parts of Census Tracts [1401]1102, 1301, 1403, 2204[, 2300] as listed below)</i>	
<i>Parts of the City of Mount Vernon</i>	<i>[11,669] 15,768</i>
<i>(Census Tracts <u>3700</u>, 3800, 4500)</i>	
<i>(Parts of Census Tracts 3000, 3500, 3600, 3900, 15100 as listed below)</i>	
Census Tracts: <u>1401</u> , 1402, 1502, 1503, 1504, 1505, 2401, 2402, 2403, 2404, 2405, 3700, 3800, 4500	
Parts of Census Tract [1401]1102:	

<u>Block Group: 2 (block 2000)</u>	
<u>Parts of Census Tract 1301:</u>	
Block Group: 1 (blocks 1000, [1001,]1002, [1003, 1004, 1005, 1006, 1007, 1008, 1009, 1010] <u>1025</u>); 2 (blocks 2000, 2001, 2002, 2003, 2004, 2005, 2006, 2007, 2008, 2009, 2010, 2011, 2012, 2013, 2014, 2015); 3 (blocks 3000, 3001, 3002, 3003, 3004, 3005, 3006, 3007, 3008, 3009, 3010, 3011, 3012, 3013, 3014, 3015, 3016, 3017); 4 (blocks 4003, 4004, 4005, 4006, 4007, 4008, 4009, 4010)]	
<u>Parts of Census Tract 1403:</u>	
Block Group: 1 (blocks 1000, 1001, <u>1002</u> , 1003, 1004); 2 (blocks 2000, 2001, <u>2002</u> , 2003, <u>2004</u> , <u>2005</u> , 2007); 3 (blocks 3000, 3001, 3002, 3003); 4 (blocks 4000, 4001, 4002, 4003, 4004, 4005, 4006, 4007, 4008, 4009, 4010)	
<u>Parts of Census Tract 2204:</u>	
Block Group: 1 (blocks 1000, 1001, 1002, 1003, 1004, 1005, 1006, 1007, 1008, 1009, 1010, 1011, 1012, 1013, 1014, 1015, 1016, 1017, 1018, 1019, 1020, 1021, 1022, 1023, 1024, 1025); 2 (blocks 2000, 2001, 2002, 2003, 2004, 2005, 2006, 2007, 2008, 2009, 2010, 2011, 2012); 3 (blocks [3000, 3001, 3002, 3003, 3004, 3005, 3006, 3007,]3008, 3009, 3010); 4 (blocks [4001, 4002,]4004, [4005,]4006, 4007, 4008, 4009, 4010, 4011, 4012, 4013)	
<u>[Parts of Census Tract 2300:]</u>	
[Block Group: 1 (blocks 1006, 1017, 1018, 1019, 1020, 1021, 1022, 1024, 1025); 2 (blocks 2000, 2001, 2002, 2003, 2005, 2006, 2007, 2008, 2009, 2010, 2011, 2016, 2017, 2018, 2019, 2020, 2021, 2022, 2023)]	
<u>Parts of Census Tract 3000:</u>	
Block Group: 2 (blocks 2004, 2005, 2006, 2009, 2010, 2011)	
<u>Parts of Census Tract 3500:</u>	
Block Group: 1 (blocks 1000, 1001, 1002, 1004, 1005); 2 (blocks 2000, 2001, 2002, 2003, 2004, 2005, 2006, 2007, 2008, 2009, 2010, 2011, 2012, 2013, 2014, 2015)	
<u>Parts of Census Tract 3600:</u>	
Block Group: 2 (blocks 2001, 2004, 2005, 2006)	
<u>Parts of Census Tract 3900:</u>	
Block Group: 1 (blocks 1002, 1003); 2 (blocks 2000, 2001)	
<u>Parts of Census Tract 15100:</u>	
<u>Block Group: 2 (blocks 2000, 2001, 2002, 2003, 2004, 2005, 2006, 2007, 2008, 2009, 2010, 2011, 2012, 2013, 2014, 2015, 2016, 2017, 2018, 2019, 2020, 2021); 3 (blocks 3000, 3001, 3002, 3003, 3004, 3005, 3006, 3007, 3008, 3009, 3010, 3011, 3012, 3013, 3014, 3015, 3016)</u>	
Total District Population	[57,954] <u>58,184</u>

DISTRICT 15	
<i>Parts of the Town of Eastchester</i>	<i>9,556</i>
<i>(Census Tracts 4600, 4700)</i>	
<i>(Parts of Census Tract 5200 as listed below)</i>	
<i>Including the following:</i>	
<i>All of the Village of Bronxville</i>	<i>6,656</i>
<i>[Parts of the City of Mount Vernon]</i>	<i>[4,099]</i>
<i>[(Census Tract 4500)]</i>	
<i>[(Parts of Census Tract 15100 as listed below)]</i>	
<i>Parts of the City of Yonkers</i>	<i>[45,913] <u>50,502</u></i>
<i>(Census Tracts 900, 2000, 2101, 2103, 2104, 2105, 2106, 2107, 2201, 2202, 2401)</i>	
<i>(Parts of Census Tracts 701, 702, 801, 802, 1702, 1800, 1900, 2203, 2204, <u>2300</u> as listed below)</i>	
Census Tracts: 900, 2000, 2101, 2103, 2104, 2105, 2106, 2107, 2201, 2202, 4500, 4600, 4700	
Parts of Census Tract 701:	
Block Group: 2 (blocks 2000, 2001, 2002, 2003)	
Parts of Census Tract 702:	
Block Group: 1 (blocks 1000, 1001, 1002); 2 (blocks 2003, 2004)	
Parts of Census Tract 801:	
Block Group: 1 (blocks 1000, 1001, 1002, 1003, 1004, 1005); 4 (blocks 4000, 4001); 5 (blocks 5001, 5002, 5003, 5006)	
Parts of Census Tract 802:	
Block Group: 2 (blocks 2001, 2002)	
Parts of Census Tract 1702:	
Block Group: 2 (blocks 2000, 2001, 2002, 2003, 2004, 2005, 2006, 2007, 2008, 2009, 2010, 2011, 2012, 2015)	
Parts of Census Tract 1800:	
Block Group: 1 (block 1005)	
Parts of Census Tract 1900:	
Block Group: 1 (blocks 1000, 1001, 1002, 1003, 1004, 1005, 1006, 1007, 1008, 1009, 1010, 1011, 1012, 1013, 1014, 1015, 1016, 1017)	
Parts of Census Tract 2203:	
Block Group: 1 (blocks 1000, 1001, 1002, 1003, 1004, 1005)	
Parts of Census Tract 2204:	
Block Group: 3 (blocks 3000, 3001, 3002, 3003, 3004, 3005, 3006, 3007); 4 (blocks 4000, <u>4001</u> , <u>4002</u> , 4003, 4005)	

<u>Parts of Census Tract 2300:</u>	
<u>Block Group: 1 (blocks 1017, 1024, 1025); 2 (blocks 2000, 2001, 2002, 2003, 2005, 2006, 2007, 2008, 2009, 2010, 2011, 2016, 2017, 2018, 2019, 2020, 2021, 2022, 2023)</u>	
<u>Parts of Census Tract 5200:</u>	
<u>Block Group: 1 (blocks 1001, 1002, 1003, 1004, 1005, 1006, 1007, 1008, 1009, 1010, 1011, 1012, 1013, 1014, 1015, 1016, 1017, 1018, 1019, 1020, 1021, 1022, 1023); 3 (blocks 3000, 3001, 3002, 3003, 3004, 3005, 3006, 3007, 3008, 3009, 3010, 3011, 3012, 3013, 3014, 3015, 3016, 3017, 3018, 3019, 3020, 3021, 3022, 3023, 3024, 3025, 3026, 3027, 3028, 3029, 3030); 4 (blocks 4011, 4012, 4013, 4014, 4015, 4016, 4017, 4018)</u>	
<u>[Parts of Census Tract 15100:]</u>	
<u>[Block Group: 2 (blocks 2000, 2001, 2002, 2003, 2004, 2005, 2006, 2007, 2008, 2009, 2010, 2011, 2012, 2013, 2014, 2015, 2016, 2017, 2018, 2019, 2020, 2021); 3 (blocks 3000, 3001, 3002, 3003, 3004, 3005, 3006, 3007, 3008, 3009, 3010, 3011, 3012, 3013, 3014, 3015, 3016)]</u>	
Total District Population	[59,568] 60,058

....

DISTRICT 17	
<i>Parts of the City of Yonkers</i>	<i>[59,362] 58,642</i>
<i>(Census Tracts 101, 104, 202, 203, 204, 205, [1102,]1200, [1301,]1302, 1304, 1305)</i>	
<i>(Parts of Census Tracts 103, 300, 1000, 1101, 1102, 1301, [1401,] 1403 as listed below)</i>	
Census Tracts: 101, 104, 202, 203, 204, 205, 1102, 1200, 1301, 1302, 1304, 1305	
Parts of Census Tract 103:	
Block Group: 3 (blocks 3000, 3001, 3002, 3003, 3004, 3005, 3006, 3007, 3008, 3009, 3010); 4 (blocks 4001, 4002, 4003, 4004, 4005)	
Parts of Census Tract 300:	
Block Group: 1 (blocks 1000, 1007, 1008, 1009, 1010, 1011, 1012); 2 (blocks 2005, 2006); 3 (blocks 3000, 3001, 3002)	
Parts of Census Tract 1000:	
Block Group: 1 (blocks 1000, 1001, 1002, 1003, 1004); 2 (blocks 2000, 2009, 2010)	
Parts of Census Tract 1101:	
Block Group: 1 (blocks 1000, 1001, 1002, 1003, 1004, 1005); 2 (blocks 2000, 2001, 2002, 2005, 2006, 2007, 2008)	

<u>Parts of Census Tract 1102:</u>	
<u>Block Group: 1 (blocks 1000, 1001, 1002, 1003, 1004, 1005, 1006); 2 (blocks 2001, 2002, 2003, 2004, 2005, 2006, 2007, 2008, 2009, 2010, 2011, 2012); 3 (blocks 3000, 3001, 3002, 3003, 3004, 3005)</u>	
<u>Parts of Census Tract 1301:</u>	
<u>Block Group: 1 (blocks 1001, 1003, 1004, 1005, 1006, 1007, 1008, 1009, 1010, 1011, 1012, 1013, 1014, 1015, 1016, 1017, 1018, 1019, 1020, 1021, 1022, 1023, 1024); 2 (blocks 2000, 2001, 2002, 2003, 2004, 2005, 2006, 2007, 2008, 2009, 2010, 2011, 2012, 2013, 2014, 2015, 2016, 2017, 2018, 2019, 2020, 2021); 3 blocks (3000, 3001, 3002, 3003, 3004, 3005, 3006, 3007, 3008)</u>	
[Parts of Census Tract 1401:]	
[Block Group: 4 (blocks 4000, 4001, 4002)]	
Parts of Census Tract 1403:	
Block Group: [1 (block 1002);]2 (block[s 2002, 2004, 2005,] 2006)	
Total District Population	[59,362] 58,642
TOTAL COUNTY POPULATION	1,003,570

Section 2. All other legislative districts in Section 107.31(2) of the Laws of Westchester County remain unchanged and unaffected by this Local Law.

Section 3. This Local Law shall take effect immediately.

TO: BOARD OF LEGISLATORS
COUNTY OF WESTCHESTER

Your Committee recommends passage of “A LOCAL LAW amending Section 107.31 of the Laws of Westchester County regarding the County Board of Legislators’ Districts 3, 5, 14, 15, and 17.”

Your Committee understands that, pursuant to section 107.31 of the Laws of Westchester County, “[t]he County Board shall, if necessary, after each decennial federal census . . . adopt a local law amending . . . this section to prescribe County Board districts.” In accordance with this section, following the 2020 Census, the County Board passed and the County Executive signed Local Law 18-2022 in December 2022, which established newly drawn legislative districts consistent with all applicable laws (the “Existing Redistricting Plan”).

Your Committee is aware that in March 2023, a group of Petitioners filed a proceeding challenging the legality of the Existing Redistricting Plan, claiming that it violates certain redistricting rules set forth in sections 10 and 34 of the New York State Municipal Home Rule Law (“MHRL”) and the New York State Constitution.¹ See *Guzman, et al. v. County of Westchester, et al.*, Index No. 500558/2023 (N.Y. Sup. Ct. Putnam County). The operative petition in *Guzman* alleges that the Existing Redistricting Plan modified Districts 3 and 15 in ways that unfairly benefit Democratic voters and candidates, and that disadvantage the Conservative and Republican incumbents. The County Respondents—including the County Board—have denied and continue to deny any allegations of wrongdoing or illegality in the passing, adoption, or configuration of the Existing Redistricting Plan.

¹ The proceeding was brought against the Westchester County Board of Legislators, the County of Westchester, the County Board Chair, Majority Leader, Majority Whip, Minority Leader, Minority Whip, the County Executive, and the County Board of Elections and its Commissioners, all in their official capacities.

Your Committee is informed that a settlement was reached, contingent upon the adoption of certain changes to Districts 3, 5, 14, 15, and 17, which are being considered in this Local Law, to ensure these districts advance neutral redistricting criteria as required by the MHRL. The details of the *Guzman* settlement can be found in the Act authorizing the County Attorney to settle the *Guzman* lawsuit, which is submitted contemporaneously with this proposed Local Law, and in the Settlement Agreement itself, which can be viewed on the *Guzman* court docket, Index No. 500558/2023, NYSCEF No. 61 (N.Y. Sup. Ct. Putnam Cnty.).

Upon review, your Committee finds that certain proposed changes to the Existing Redistricting Plan are consistent with the MHRL and actually improve Districts 3 and 15, as well as the neighboring Districts 5, 14, and 17 under the MHRL criteria, as set forth below. This proposed Local Law, which modifies those districts (the “Proposed Modified Redistricting Plan”) furthers the redistricting goals set forth in Section 34 of the MHRL. Although only legislative Districts 3, 5, 14, 15, and 17 are affected by the Proposed Modified Redistricting Plan, informational maps depicting all the County’s legislative districts, consistent with the Proposed Modified Redistricting Plan, are attached to this Committee Report for reference.

Your Committee understands that this Local Law amends the district lines for Districts 3 and 5 by moving most of Election District 1 in Harrison from District 5 to District 3. The portion that remains in District 5 is a function of the size of the remaining Census block, which spans three election districts and cannot be split under established redistricting rules.

Your Committee also understands that this Local Law amends the district lines for Districts 14, 15, and 17 in three ways. First, it returns four election districts in Mount Vernon—which had been part of District 14 in the redistricting plan established after the 2010 Census (the “Prior Redistricting Plan”), but which were moved to District 15 in the Existing Redistricting Plan—back to

District 14. Second, it returns certain election districts in Yonkers, which had been part of District 15 in the Prior Redistricting Plan but were moved to District 14 in the Existing Redistricting Plan, back to District 15. Third, it moves a small area from District 17 to District 14, for population equality reasons and to establish cleaner, more compact lines for the boundary between District 14 and District 17.

Your Committee has been informed that the Proposed Modified Redistricting Plan that would be effected if this Local Law is enacted satisfies all the redistricting criteria set forth in the MHRL. Moreover, in certain respects, the Proposed Modified Redistricting Plan furthers the criteria set forth in the MHRL.² First, the Proposed Modified Redistricting Plan advances the MHRL priority of population equality. The newly proposed Districts 3 and 5 are significantly improved in this regard, relative to Districts 3 and 5 in the Existing Redistricting Plan. In the Existing Redistricting Plan, District 3 is underpopulated, with a population deviation of -1.50% from the population of an ideal district. District 5 is among the most overpopulated districts in the Existing Redistricting Plan, with a population deviation of 2.16%. In the Proposed Modified Redistricting Plan, the population deviation in District 3 improves to 1.19%. The population deviation in District 5 improves significantly, from 2.16% to -0.52%, which is among the smallest deviations anywhere in the plan. The populations of Districts 14, 15, and 17 in the Proposed Modified Redistricting Plan are comparable in this regard to those in the Existing Redistricting Plan, and well within permissible population deviations—specifically, the population deviations in each changed district are less than +/- 2% of the ideal district population.

² This Committee Report highlights the benefits of the Proposed Modified Redistricting Plan compared with the Existing Redistricting Plan. For a more exhaustive discussion of the merits of the Proposed Modified Redistricting Plan, please refer to the Affirmation of A. Goldenberg, dated May 25, 2023, which may be viewed on the *Guzman* court docket, Index No. 500558/2023, NYSCEF No. 58 (N.Y. Sup. Ct. Putnam Cnty.).

Second, the Proposed Modified Redistricting Plan advances the MHRL redistricting rule that “[d]istricts shall be as compact in form as practicable.” As your Committee is aware, a significant priority for the County in enacting the Existing Redistricting Plan was to improve the compactness of legislative districts relative to the Prior Redistricting Plan created after the 2010 Census. Your Committee has been advised that, under the Proposed Modified Redistricting Plan and using the widely cited and well-respected Polsby-Popper compactness test, the compactness of all the affected districts improves.

Third, the Proposed Modified Redistricting Plan significantly improves core preservation relative to the Existing Redistricting Plan in Districts 14, 15, and 17. The changes to Districts 3 and 5 leave core retention virtually unchanged.

Fourth, the Proposed Modified Redistricting Plan eliminates a municipal boundary split. In the Existing Redistricting Plan, Mount Vernon is split three ways—among District 13, District 14, and District 15. In the Proposed Modified Redistricting Plan set forth in the attached Local Law, Mount Vernon is split only between Districts 13 and 14. The Proposed Modified Redistricting Plan does not create any new splits of municipal boundaries.

The final statutory requirement is that districts be formed to promote the orderly and efficient administration of elections. Your Committee has been informed that the County Board of Elections has reviewed the Proposed Modified Redistricting Plan and has no objections on the grounds of election administration. The Proposed Modified Redistricting Plan specifically accounts for the election that is currently in progress and avoids changing any districts with primary elections in 2023. This will allow the primary elections currently scheduled for June 27, 2023, to proceed without interruption, and will avoid voter confusion or added expense in this year’s elections.

Your Committee is of the opinion that the Proposed Modified Redistricting Plan complies with the MHRL, the New York State Constitution, the John R. Lewis Voting Rights Act of New York, and the U.S. Constitution. The Proposed Modified Redistricting Plan improves upon the Existing Redistricting Plan, complying with these laws while balancing the various interests fairly.

Your Committee is informed that the proposed project does not meet the definition of an action under New York State Environmental Quality Review Act (“SEQRA”) and its implementing regulations 6 NYCRR Part 617. Please refer to the memorandum from the Department of Planning, dated January 12, 2023, which is on file with the Clerk of the Board of Legislators. Your Committee concurs in this conclusion.

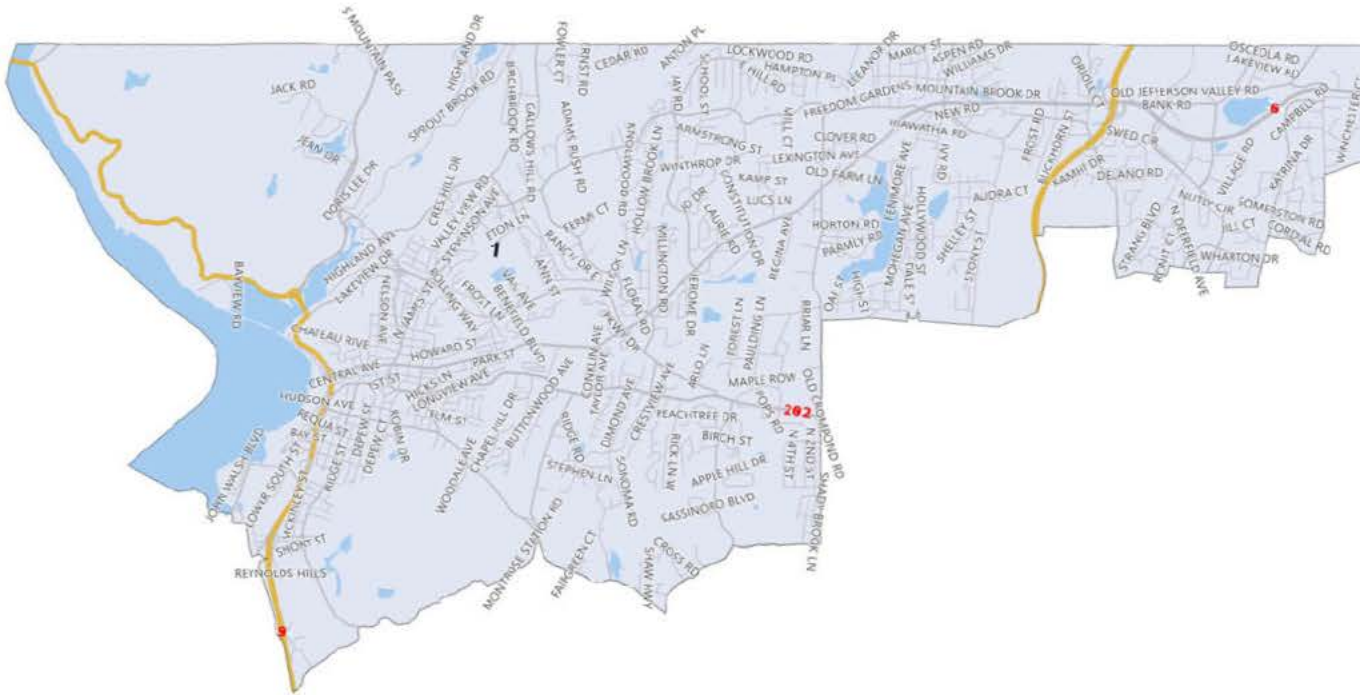
Your Committee, after careful consideration, recommends the adoption of this Local Law.

Dated: 2023
White Plains, New York

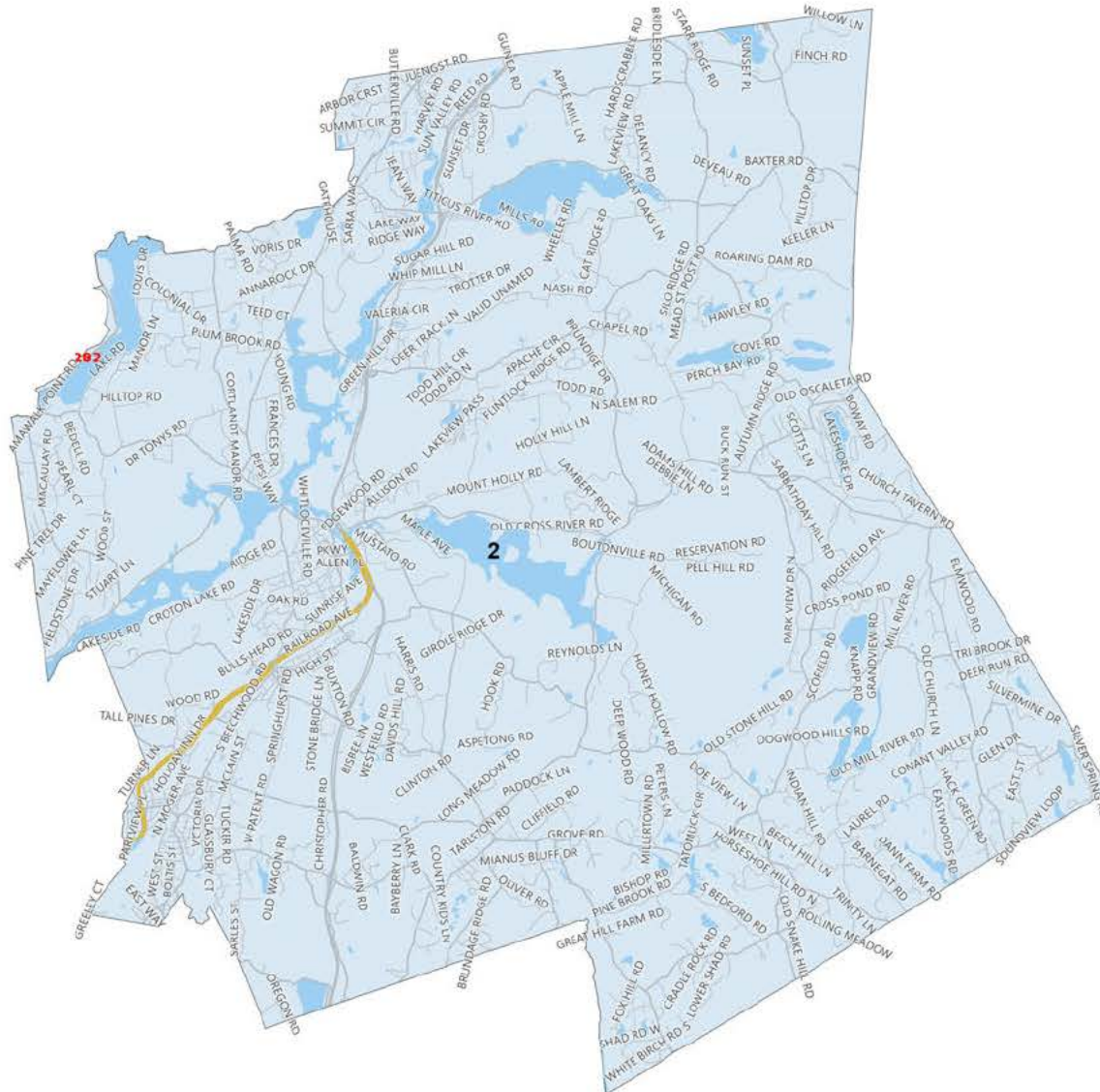
COMMITTEE ON

SCM-06/05/2023

District: 1

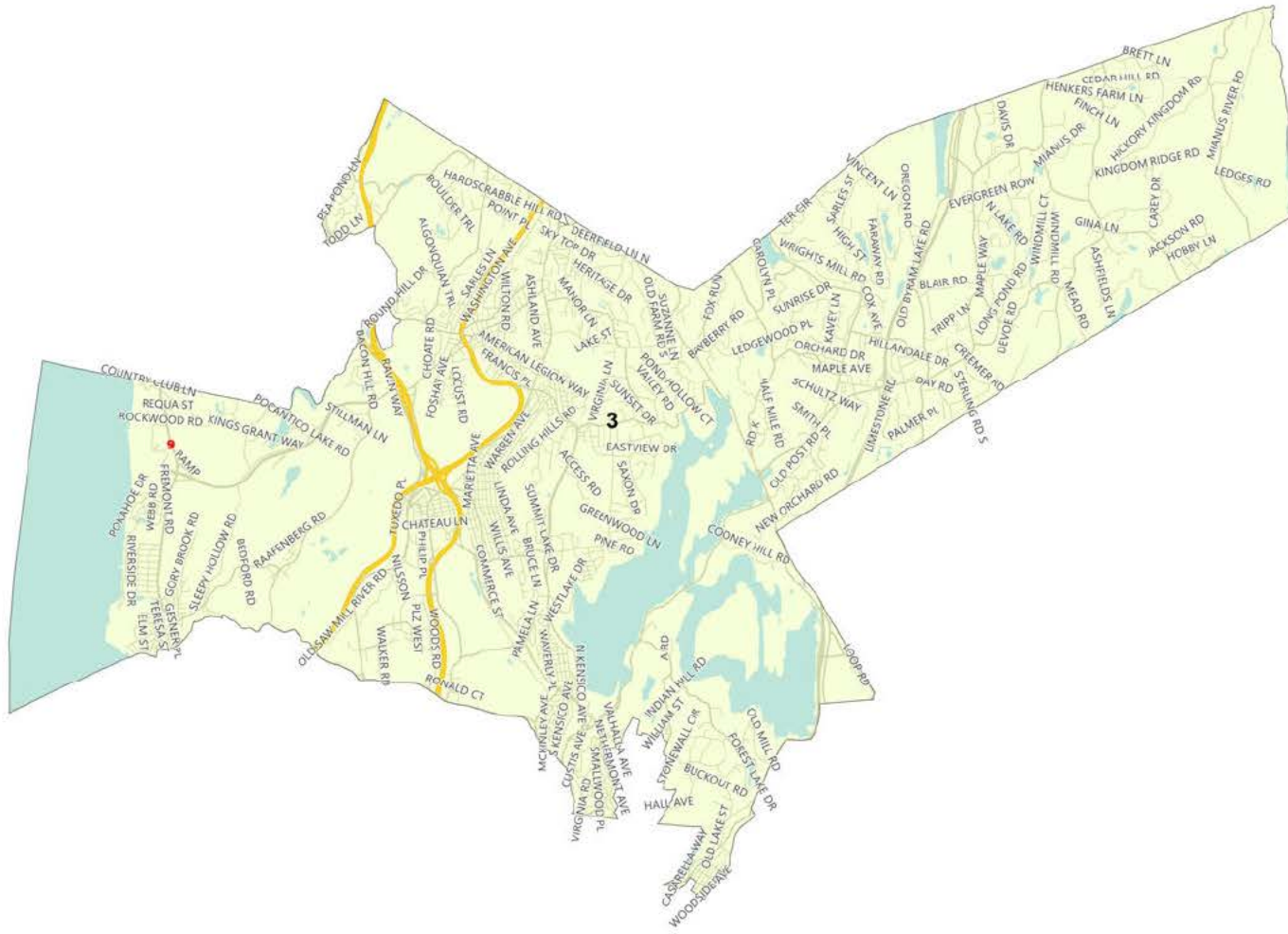


District: 2



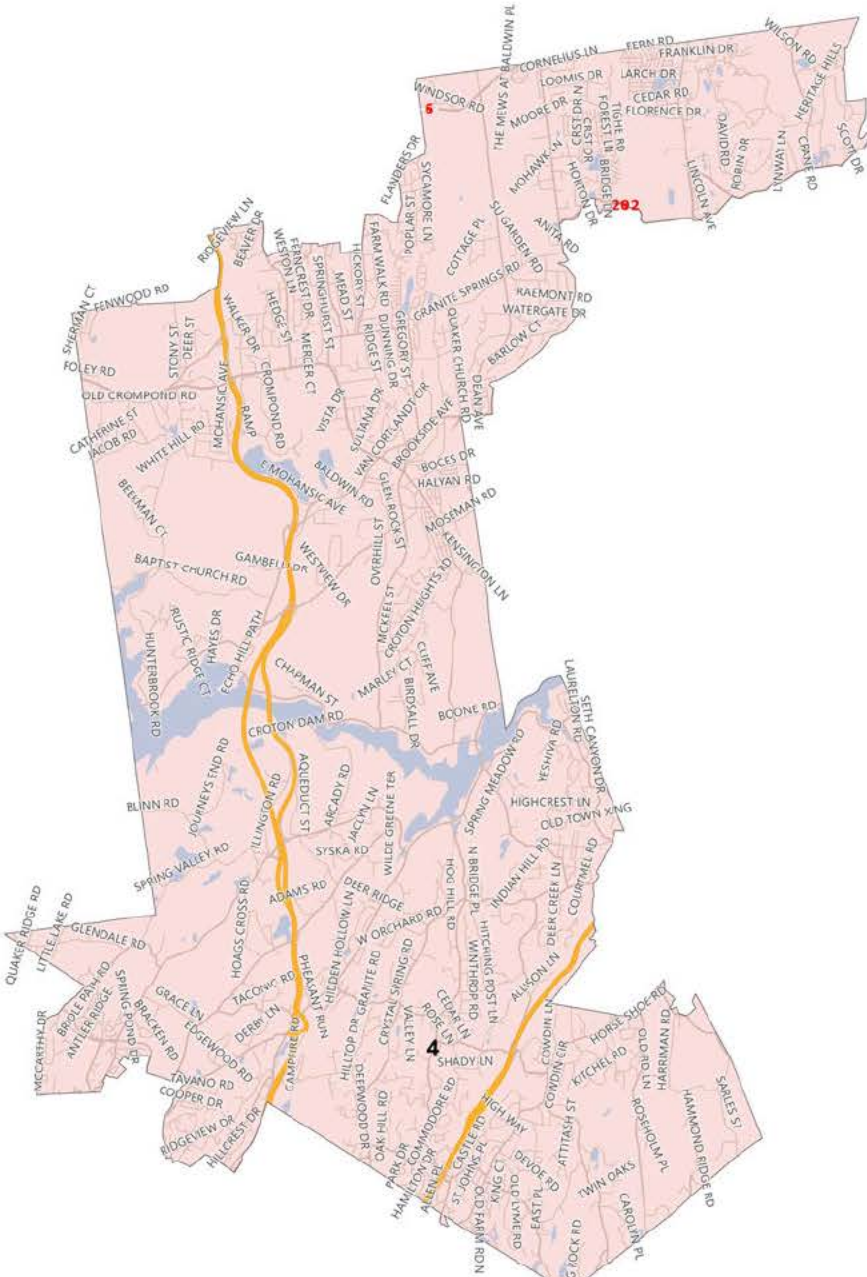
©2022 CALIPER; ©2021 HERE

District: 3



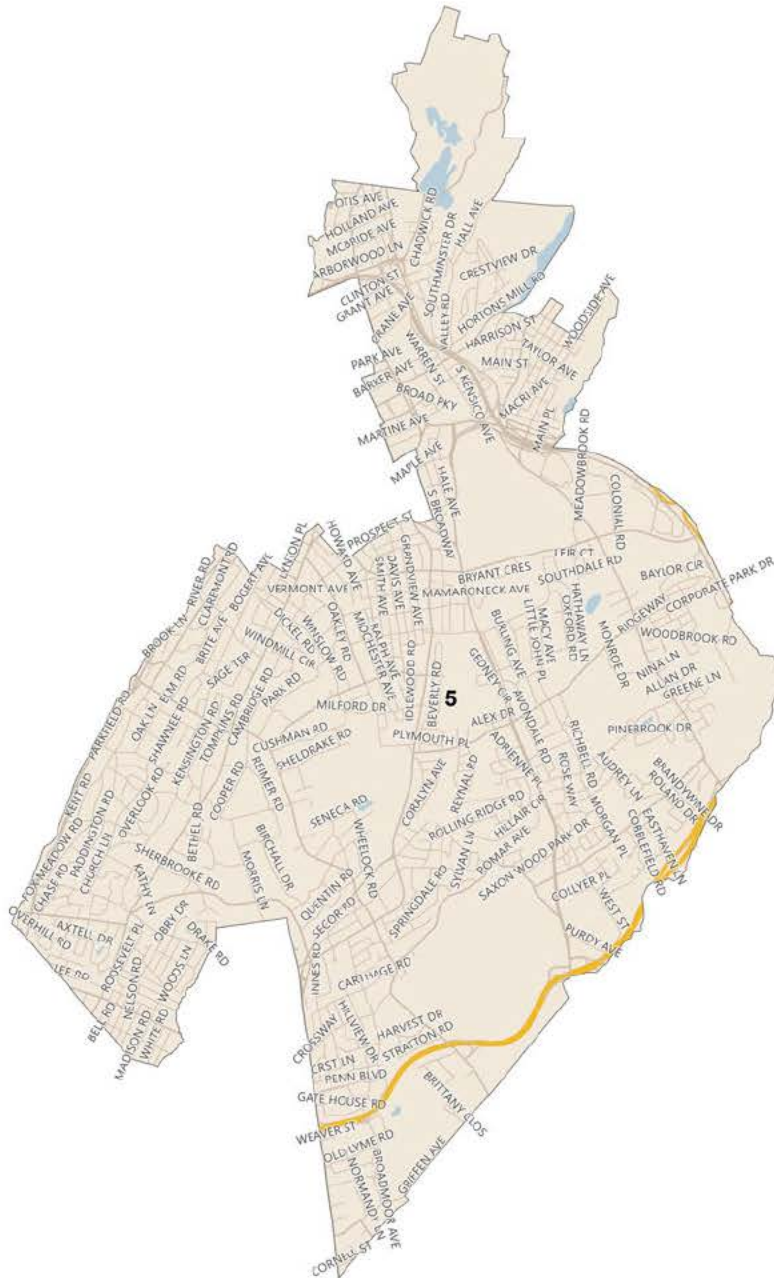
©2022 CALIPER; ©2021 HERE

District: 4



©2022 CALIPER; ©2021 HERE

District: 5



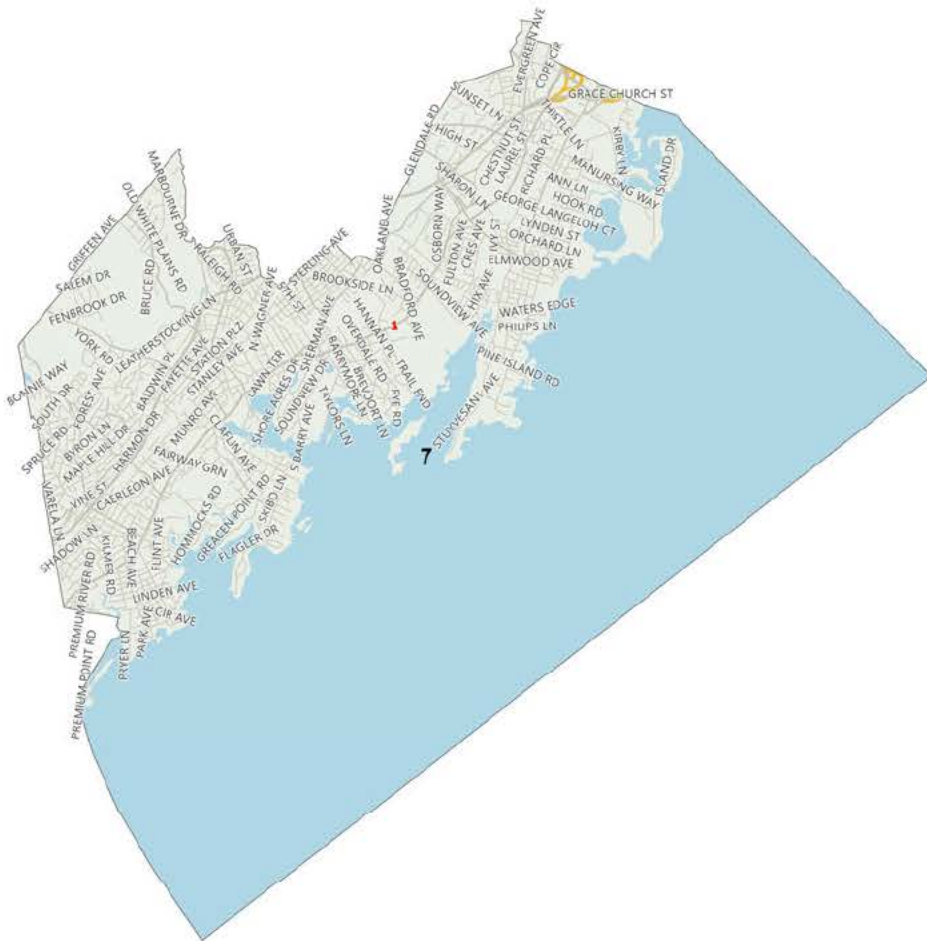
©2022 CALIPER; ©2021 HERE

District: 6



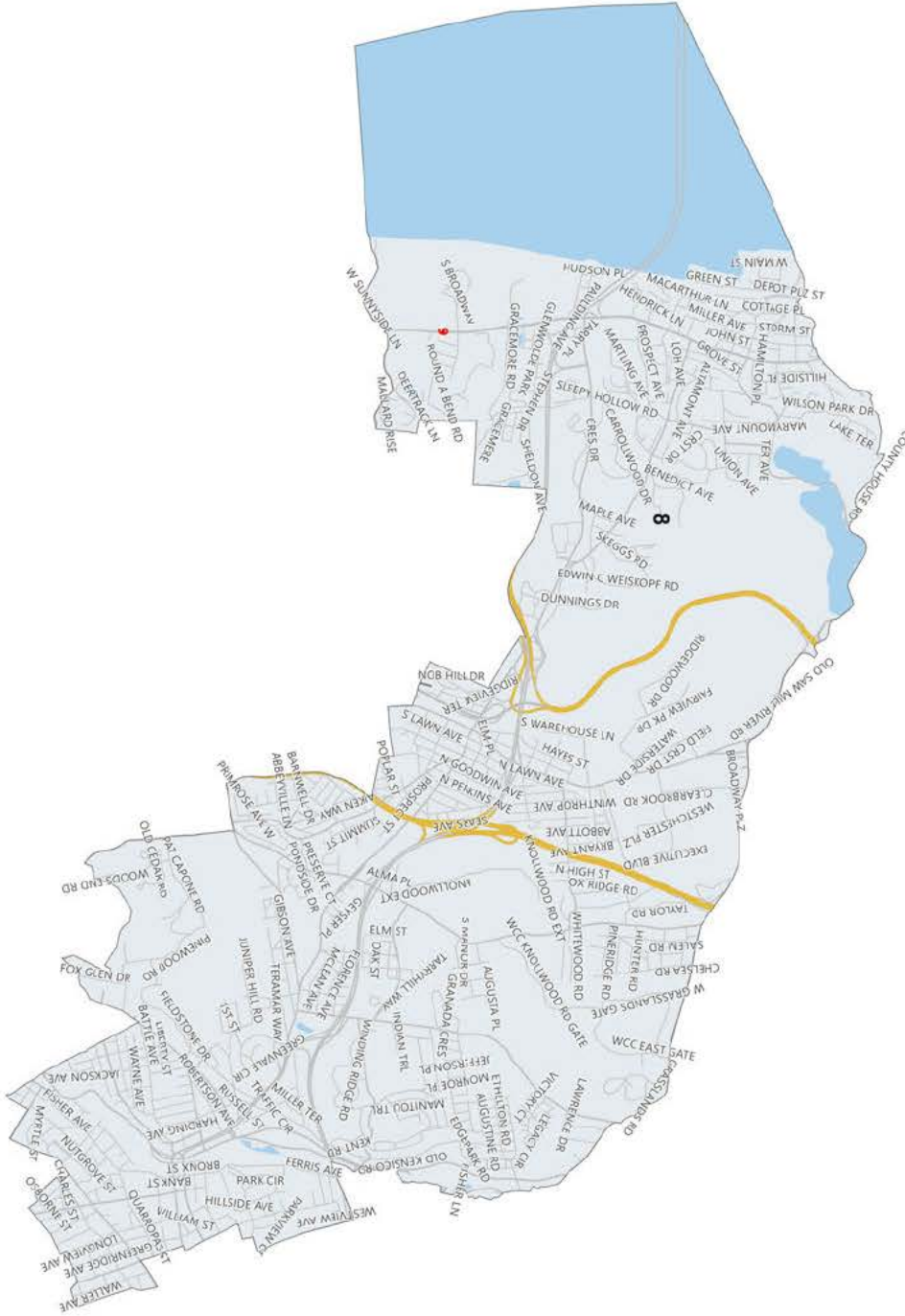
©2022 CALIPER; ©2021 HERE

District: 7



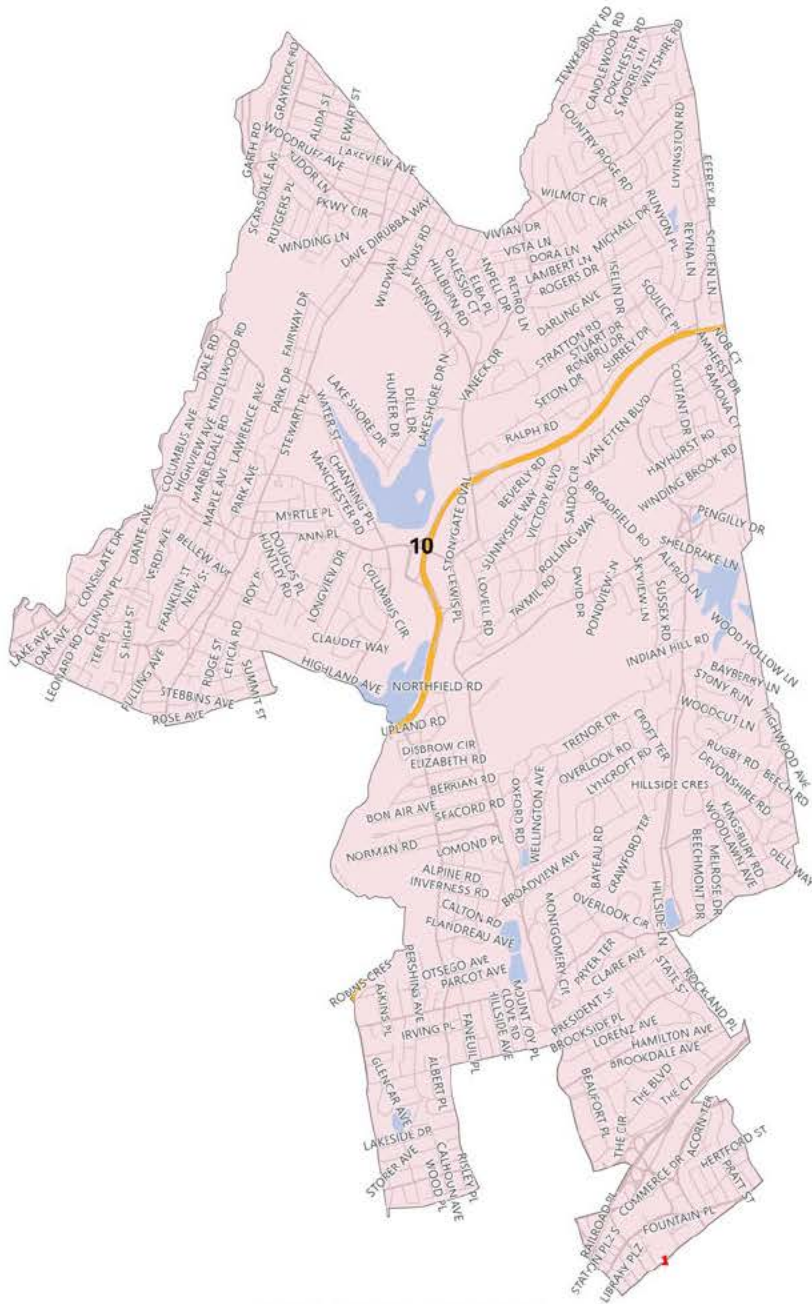
©2022 CALIPER; ©2021 HERE

District: 8



©2022 CALIPER; ©2021 HERE

District: 10



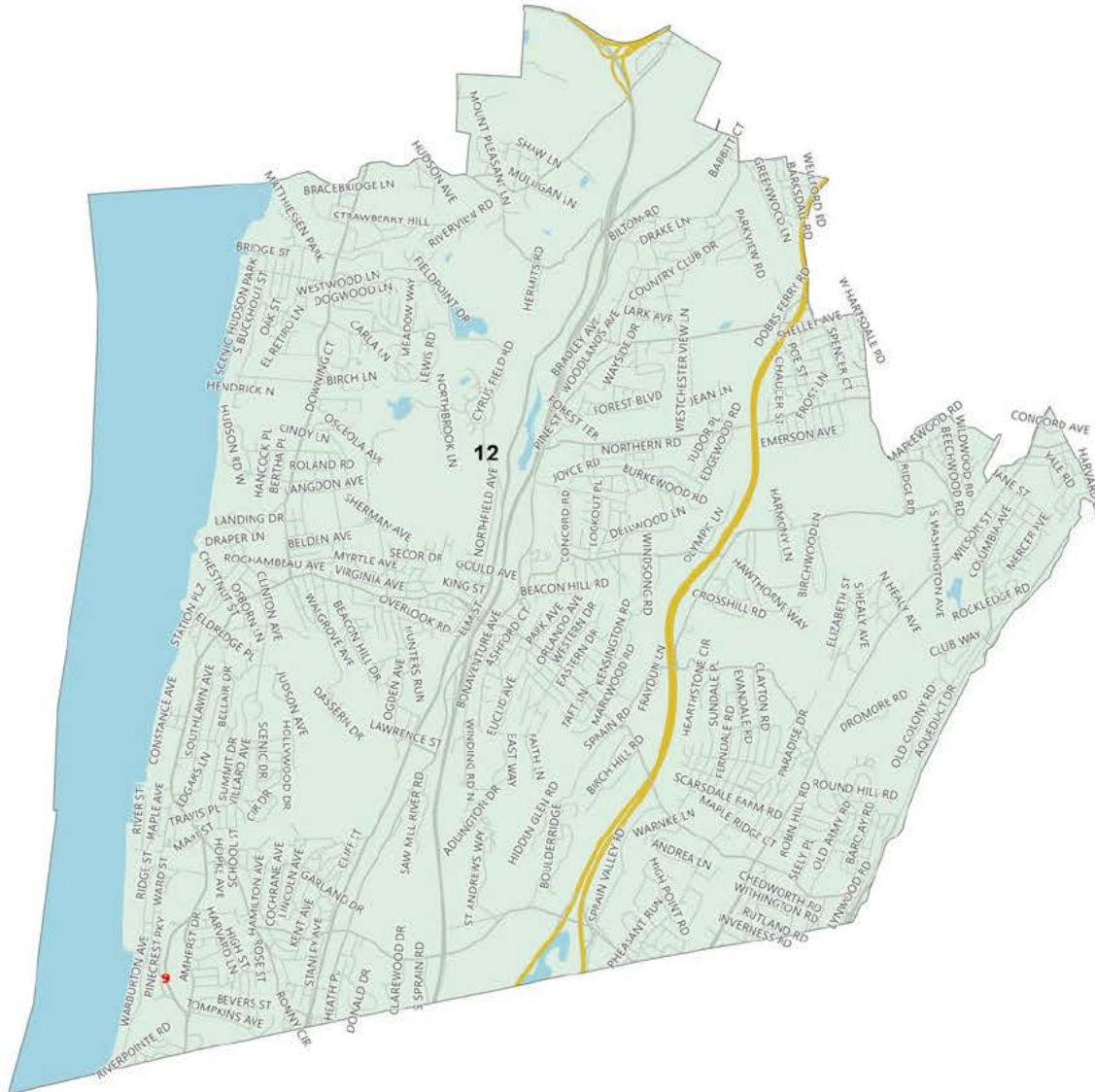
©2022 CALIPER; ©2021 HERE

District: 11



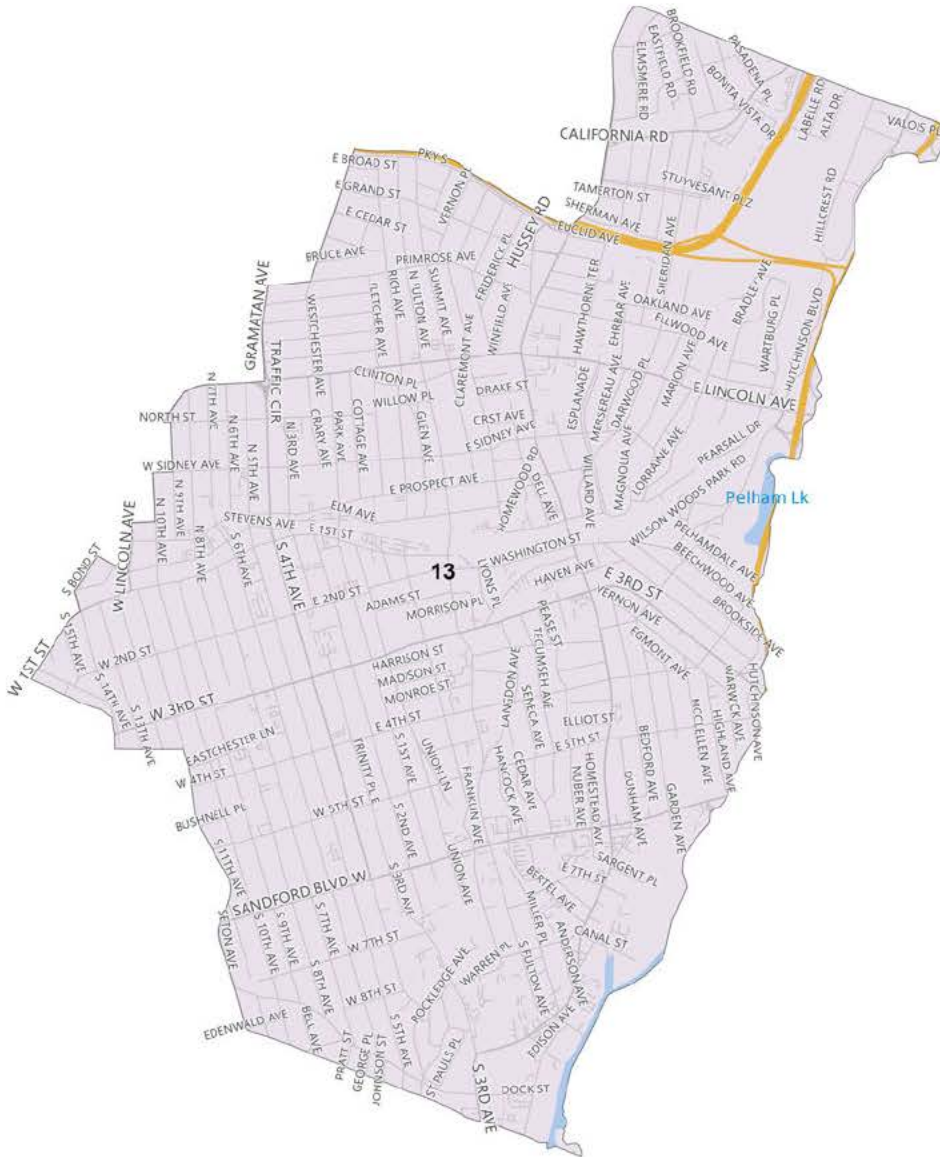
©2022 CALIPER; ©2021 HERE

District: 12



©2022 CALIPER; ©2021 HERE

District: 13



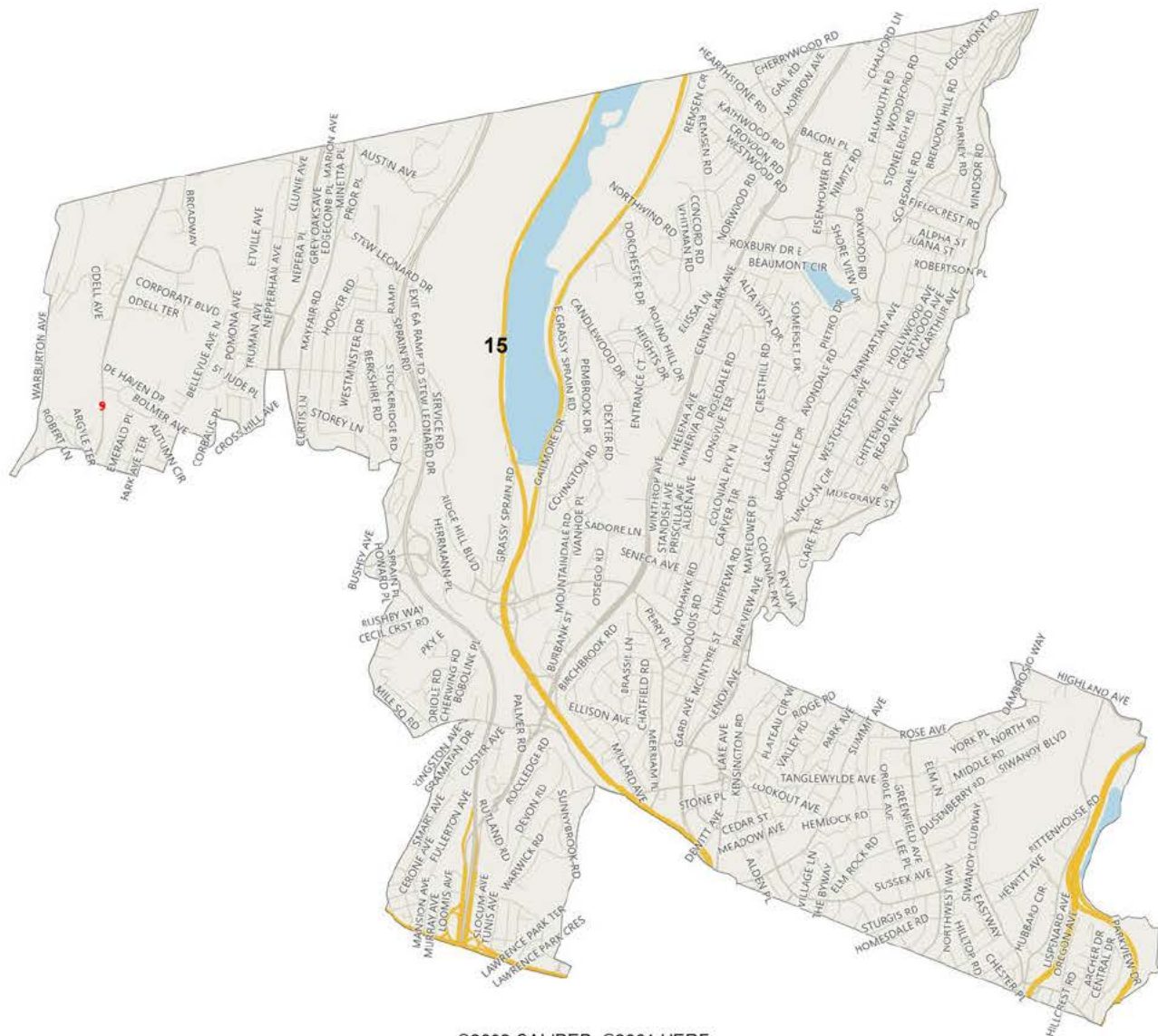
©2022 CALIPER; ©2021 HERE



©2022 CALIPER; ©2021 HERE

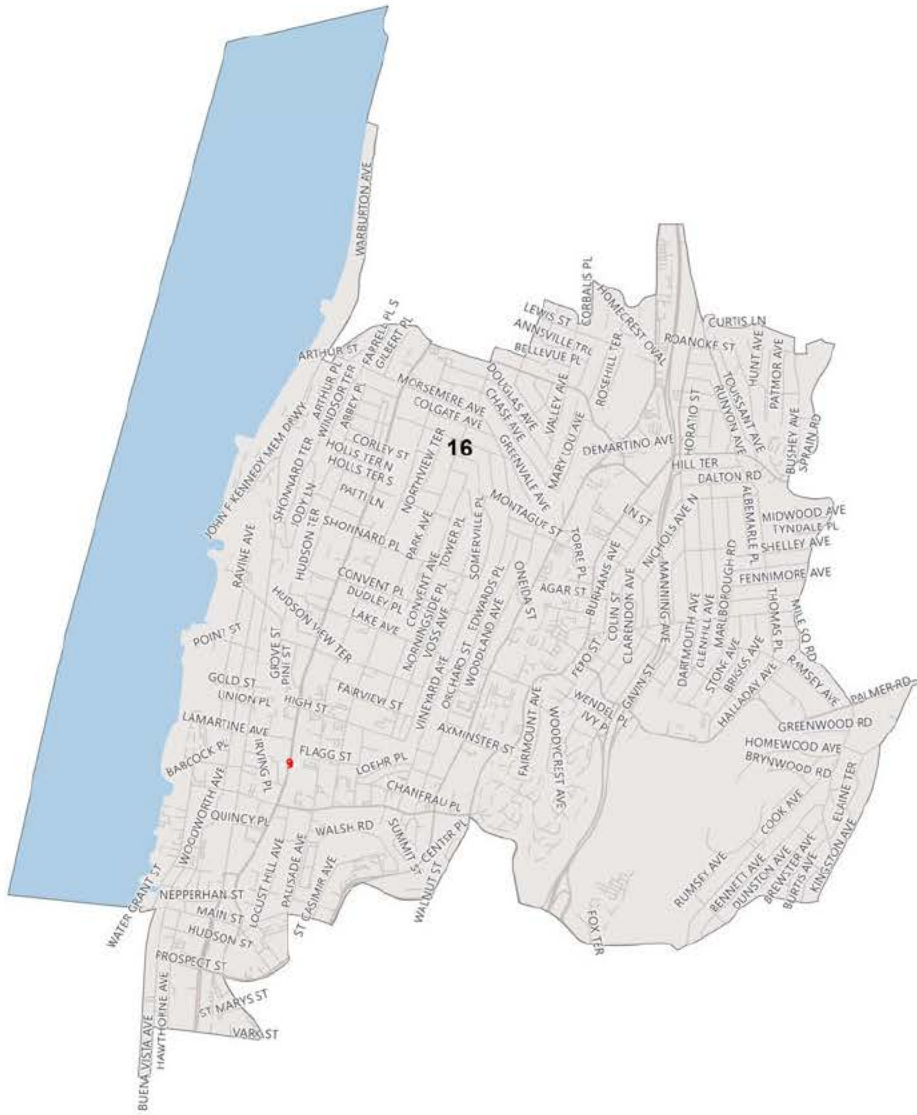
District: 14

District: 15



©2022 CALIPER; ©2021 HERE

District: 16



©2022 CALIPER; ©2021 HERE



©2022 CALIPER; ©2021 HERE

District: 17



RESOLUTION NO. ____ - 2023

RESOLVED, that this Board hold a public hearing pursuant to Section 209.141(4) of the Laws of Westchester County on Local Law Intro. No. ____ - 2023, entitled "A LOCAL LAW amending Section 107.31 of the Laws of Westchester County regarding the County Board of Legislators' Districts 3, 5, 14, 15, and 17." The public hearing will be held at ____ __.m. on the ____ day of _____, 2023, in the Chambers of the Board of Legislators, 8th Floor, Michaelian Office Building, White Plains, New York. The Clerk of the Board shall cause notice of the time and date of such hearing to be published at least once in one or more newspapers published in the County of Westchester and selected by the Clerk of the Board for that purpose in the manner and time required by law.

LOCAL LAW INTRO. NO. -2023

A LOCAL LAW amending Section 107.31 of the Laws of Westchester County regarding the County Board of Legislators' Districts 3, 5, 14, 15, and 17.

BE IT ENACTED by the County Board of the County of Westchester as follows:

Section 1. Subsection two of Section 107.31 of the Laws of Westchester County is hereby amended to read as follows, with respect to Districts 3, 5, 14, 15, and 17 only:

District	Population
DISTRICT 3	
<i>All of the Town of North Castle</i>	<i>12,411</i>
<i>(Census Tracts 12301, 12303, 12408)</i>	
<i>Parts of the Town of Mount Pleasant</i>	<i>43,778</i>
<i>(Census Tracts 11601, 11602, 11700, 11902, 12000, 12101, 12102, 12201, 12202, 981000)</i>	
<i>(Parts of Census Tract 11800 as listed below)</i>	
<i>Including the following:</i>	
<i>All of the Village of Sleepy Hollow</i>	<i>9,993</i>
<i>All of the Village of Pleasantville</i>	<i>7,516</i>
<i>Parts of the Town/Village of Harrison</i>	<i>[1,938] 3,522</i>
<i>(Parts of Census Tracts 8602 and 8700 as listed below)</i>	
Census Tracts: 11601, 11602, 11700, 11902, 12000, 12101, 12102, 12201, 12202, 12301, 12303, 12408, 981000	
Parts of Census Tract 8602:	
Block Group: 2 (blocks 2000, 2001, 2002, 2003, 2004, 2005, 2006, 2007, 2008, 2009, 2010); 4 (block 4005)	
Parts of Census Tract 8700:	
Block Group: 1 (blocks 1002, 1003, 1004, 1005, 1006, 1007, 1008, 1009, 1010, 1011, 1012, 1013, 1014); 2 (blocks 2001, 2008); 5 (blocks 5000, 5003, 5004, 5005)	
Parts of Census Tract 11800:	
Block Group: 2 (blocks 2000, 2001, 2002, 2003, 2004, 2005, 2006, 2007, 2008, 2009, 2010, 2011, 2012, 2013, 2014, 2015, 2016, 2017, 2018, 2019, 2020, 2021, 2022, 2023, 2024, 2025, 2026, 2027, 2028); 3 (blocks 3000, 3001, 3002, 3003, 3004, 3005, 3006, 3007, 3008, 3009, 3010, 3011, 3012, 3013, 3014, 3015, 3016, 3017, 3018, 3019, 3020, 3021, 3022, 3023, 3024,	

3025, 3026, 3027, 3028, 3029, 3030, 3031, 3032, 3033, 3034, 3035, 3036, 3037, 3038, 3039, 3040, 3041, 3042, 3043, 3044, 3045, 3046, 3047, 3048, 3049, 3050, 3051, 3052, 3053, 3054, 3055, 3056, 3057, 3058, 3059, 3060, 3061, 3062, 3063, 3064, 3065, 3066, 3067, 3068, 3069, 3070); 4 (blocks 4000, 4001, 4002, 4003, 4004, 4005, 4006, 4007, 4008, 4009, 4010, 4011, 4012, 4013, 4014, 4015, 4016, 4017, 4018, 4019, 4020, 4021, 4022, 4023, 4024, 4025, 4026, 4027, 4028, 4029, 4030, 4031); 5 (blocks 5000, 5001, 5002, 5003, 5004, 5005, 5006, 5007, 5008, 5009, 5010, 5011, 5012, 5013, 5014, 5015, 5016, 5017, 5018, 5019, 5020, 5021)	
Total District Population	[58,127] 59,711

....

DISTRICT 5	
<i>Parts of the Town/Village of Harrison</i>	<i>[5,405] 3,821</i>
<i>(Parts of Census Tracts 8601, 8602, 8700 as listed below)</i>	
<i>Parts of the City of White Plains</i>	<i>36,629</i>
<i>(Census Tracts 8801, 8802, 8902, 9600, 9701, 9702, 9703)</i>	
<i>(Parts of Census Tracts 8901, 9000, 9201, 9202, 9400, 9500 as listed below)</i>	
<i>All of the Town/Village of Scarsdale</i>	<i>18,255</i>
<i>(Census Tracts 9800, 9900, 10000, 10100)</i>	
Census Tracts: 8801, 8802, 8902, 9600, 9701, 9702, 9703, 9800, 9900, 10000, 10100	
Parts of Census Tract 8601:	
Block Group: 1 (block 1011)	
Parts of Census Tract 8602:	
Block Group: 2 (block 2000)	
Parts of Census Tract 8700:	
Block Group: [1 (blocks 1002, 1003, 1004, 1005, 1006, 1007, 1008, 1009, 1010, 1011, 1012, 1013, 1014);] 2 (blocks [2001,] 2004, 2005, 2006, 2007[, 2008], 2009, 2010, 2011, 2012, 2013); 3 (blocks 3000, 3001, 3002, 3003, 3004, 3005, 3006, 3007, 3008, 3009, 3010, 3011, 3012, 3013, 3014, 3015, 3016, 3017); 4 (blocks 4000, 4001, 4002, 4003, 4004, 4005, 4006, 4007, 4008, 4009, 4010, 4011, 4012); 5 (blocks [5000,]5001, 5002, [5003, 5004, 5005,]5006, 5007, 5008, 5009, 5010, 5011, 5012, 5013, 5014, 5015)	
Parts of Census Tract 8901:	

Block Group: 1 (blocks 1000, 1001, 1002, 1003, 1004, 1005, 1006, 1007, 1008, 1009, 1010, 1011, 1012, 1013, 1014, 1015, 1016, 1017, 1018, 1019, 1020); 2 (blocks 2000, 2001, 2002); 3 (blocks 3000, 3001, 3002, 3003, 3004, 3005, 3006); 5 (blocks 5000, 5002, 5003, 5004, 5005, 5006)	
Parts of Census Tract 9000:	
Block Group: 2 (blocks 2000, 2001, 2002, 2003, 2004, 2005, 2006, 2007, 2008, 2009, 2010, 2011, 2012, 2014, 2015, 2029, 2030)	
Parts of Census Tract 9201:	
Block Group: 1 (blocks 1016, 1017, 1018)	
Parts of Census Tract 9202:	
Block Group: 1 (blocks 1000, 1001, 1002, 1003, 1004, 1005, 1006, 1007, 1008); 2 (blocks 2001, 2007, 2008, 2009, 2010, 2011, 2012, 2013, 2014)	
Parts of Census Tract 9400:	
Block Group: 1 (blocks 1000, 1001, 1002, 1003, 1004); 2 (blocks 2000, 2001, 2002, 2003, 2004, 2005, 2009); 3 (blocks 3000, 3001, 3002, 3003, 3004, 3005, 3006, 3011, 3012, 3013, 3016, 3017, 3018)	
Parts of Census Tract 9500:	
Block Group: 1 (blocks 1004, 1005, 1006); 2 (blocks 2000, 2001, 2002, 2003, 2004, 2005); 3 (blocks 3006, 3007, 3008, 3009, 3010, 3011, 3012, 3013, 3014, 3015)	
Total District Population	[60,289] 58,705

....

DISTRICT 14	
<i>Parts of the City of Yonkers</i>	<i>[46,285] 42,416</i>
<i>(Census Tracts 1401, 1402, 1502, 1503, 1504, 1505, [2401,] 2402, 2403, 2404, 2405)</i>	
<i>(Parts of Census Tracts [1401]1102, 1301, 1403, 2204[, 2300] as listed below)</i>	
<i>Parts of the City of Mount Vernon</i>	<i>[11,669] 15,768</i>
<i>(Census Tracts 3700, 3800, 4500)</i>	
<i>(Parts of Census Tracts 3000, 3500, 3600, 3900, 15100 as listed below)</i>	
Census Tracts: <u>1401, 1402, 1502, 1503, 1504, 1505, 2401, 2402, 2403, 2404, 2405, 3700, 3800, 4500</u>	
Parts of Census Tract [1401]1102:	

<u>Block Group: 2 (block 2000)</u>	
<u>Parts of Census Tract 1301:</u>	
Block Group: 1 (blocks 1000, [1001,]1002, [1003, 1004, 1005, 1006, 1007, 1008, 1009, 1010] <u>1025</u>); 2 (blocks 2000, 2001, 2002, 2003, 2004, 2005, 2006, 2007, 2008, 2009, 2010, 2011, 2012, 2013, 2014, 2015); 3 (blocks 3000, 3001, 3002, 3003, 3004, 3005, 3006, 3007, 3008, 3009, 3010, 3011, 3012, 3013, 3014, 3015, 3016, 3017); 4 (blocks 4003, 4004, 4005, 4006, 4007, 4008, 4009, 4010)]	
<u>Parts of Census Tract 1403:</u>	
Block Group: 1 (blocks 1000, 1001, <u>1002</u> , 1003, 1004); 2 (blocks 2000, 2001, <u>2002</u> , <u>2003</u> , <u>2004</u> , <u>2005</u> , 2007); 3 (blocks 3000, 3001, 3002, 3003); 4 (blocks 4000, 4001, 4002, 4003, 4004, 4005, 4006, 4007, 4008, 4009, 4010)	
<u>Parts of Census Tract 2204:</u>	
Block Group: 1 (blocks 1000, 1001, 1002, 1003, 1004, 1005, 1006, 1007, 1008, 1009, 1010, 1011, 1012, 1013, 1014, 1015, 1016, 1017, 1018, 1019, 1020, 1021, 1022, 1023, 1024, 1025); 2 (blocks 2000, 2001, 2002, 2003, 2004, 2005, 2006, 2007, 2008, 2009, 2010, 2011, 2012); 3 (blocks [3000, 3001, 3002, 3003, 3004, 3005, 3006, 3007,]3008, 3009, 3010); 4 (blocks [4001, 4002,]4004, [4005,]4006, 4007, 4008, 4009, 4010, 4011, 4012, 4013)	
<u>[Parts of Census Tract 2300:]</u>	
[Block Group: 1 (blocks 1006, 1017, 1018, 1019, 1020, 1021, 1022, 1024, 1025); 2 (blocks 2000, 2001, 2002, 2003, 2005, 2006, 2007, 2008, 2009, 2010, 2011, 2016, 2017, 2018, 2019, 2020, 2021, 2022, 2023)]	
<u>Parts of Census Tract 3000:</u>	
Block Group: 2 (blocks 2004, 2005, 2006, 2009, 2010, 2011)	
<u>Parts of Census Tract 3500:</u>	
Block Group: 1 (blocks 1000, 1001, 1002, 1004, 1005); 2 (blocks 2000, 2001, 2002, 2003, 2004, 2005, 2006, 2007, 2008, 2009, 2010, 2011, 2012, 2013, 2014, 2015)	
<u>Parts of Census Tract 3600:</u>	
Block Group: 2 (blocks 2001, 2004, 2005, 2006)	
<u>Parts of Census Tract 3900:</u>	
Block Group: 1 (blocks 1002, 1003); 2 (blocks 2000, 2001)	
<u>Parts of Census Tract 15100:</u>	
<u>Block Group: 2 (blocks 2000, 2001, 2002, 2003, 2004, 2005, 2006, 2007, 2008, 2009, 2010, 2011, 2012, 2013, 2014, 2015, 2016, 2017, 2018, 2019, 2020, 2021); 3 (blocks 3000, 3001, 3002, 3003, 3004, 3005, 3006, 3007, 3008, 3009, 3010, 3011, 3012, 3013, 3014, 3015, 3016)</u>	
Total District Population	[57,954] 58,184

DISTRICT 15	
<i>Parts of the Town of Eastchester</i>	9,556
<i>(Census Tracts 4600, 4700)</i>	
<i>(Parts of Census Tract 5200 as listed below)</i>	
<i>Including the following:</i>	
<i>All of the Village of Bronxville</i>	6,656
<i>[Parts of the City of Mount Vernon]</i>	[4,099]
<i>[(Census Tract 4500)]</i>	
<i>[(Parts of Census Tract 15100 as listed below)]</i>	
<i>Parts of the City of Yonkers</i>	[45,913] <u>50,502</u>
<i>(Census Tracts 900, 2000, 2101, 2103, 2104, 2105, 2106, 2107, 2201, 2202, 2401)</i>	
<i>(Parts of Census Tracts 701, 702, 801, 802, 1702, 1800, 1900, 2203, 2204, 2300 as listed below)</i>	
Census Tracts: 900, 2000, 2101, 2103, 2104, 2105, 2106, 2107, 2201, 2202, 4500, 4600, 4700	
Parts of Census Tract 701:	
Block Group: 2 (blocks 2000, 2001, 2002, 2003)	
Parts of Census Tract 702:	
Block Group: 1 (blocks 1000, 1001, 1002); 2 (blocks 2003, 2004)	
Parts of Census Tract 801:	
Block Group: 1 (blocks 1000, 1001, 1002, 1003, 1004, 1005); 4 (blocks 4000, 4001); 5 (blocks 5001, 5002, 5003, 5006)	
Parts of Census Tract 802:	
Block Group: 2 (blocks 2001, 2002)	
Parts of Census Tract 1702:	
Block Group: 2 (blocks 2000, 2001, 2002, 2003, 2004, 2005, 2006, 2007, 2008, 2009, 2010, 2011, 2012, 2015)	
Parts of Census Tract 1800:	
Block Group: 1 (block 1005)	
Parts of Census Tract 1900:	
Block Group: 1 (blocks 1000, 1001, 1002, 1003, 1004, 1005, 1006, 1007, 1008, 1009, 1010, 1011, 1012, 1013, 1014, 1015, 1016, 1017)	
Parts of Census Tract 2203:	
Block Group: 1 (blocks 1000, 1001, 1002, 1003, 1004, 1005)	
Parts of Census Tract 2204:	
Block Group: 3 (blocks 3000, 3001, 3002, 3003, 3004, 3005, 3006, 3007); 4 (blocks 4000, 4001, 4002, 4003, 4005)	

Parts of Census Tract 2300:	
Block Group: 1 (blocks 1017, 1024, 1025); 2 (blocks 2000, 2001, 2002, 2003, 2005, 2006, 2007, 2008, 2009, 2010, 2011, 2016, 2017, 2018, 2019, 2020, 2021, 2022, 2023)	
Parts of Census Tract 5200:	
Block Group: 1 (blocks 1001, 1002, 1003, 1004, 1005, 1006, 1007, 1008, 1009, 1010, 1011, 1012, 1013, 1014, 1015, 1016, 1017, 1018, 1019, 1020, 1021, 1022, 1023); 3 (blocks 3000, 3001, 3002, 3003, 3004, 3005, 3006, 3007, 3008, 3009, 3010, 3011, 3012, 3013, 3014, 3015, 3016, 3017, 3018, 3019, 3020, 3021, 3022, 3023, 3024, 3025, 3026, 3027, 3028, 3029, 3030); 4 (blocks 4011, 4012, 4013, 4014, 4015, 4016, 4017, 4018)	
[Parts of Census Tract 15100:]	
[Block Group: 2 (blocks 2000, 2001, 2002, 2003, 2004, 2005, 2006, 2007, 2008, 2009, 2010, 2011, 2012, 2013, 2014, 2015, 2016, 2017, 2018, 2019, 2020, 2021); 3 (blocks 3000, 3001, 3002, 3003, 3004, 3005, 3006, 3007, 3008, 3009, 3010, 3011, 3012, 3013, 3014, 3015, 3016)]	
Total District Population	[59,568] 60,058

....

DISTRICT 17	
<i>Parts of the City of Yonkers</i>	<i>[59,362] 58,642</i>
<i>(Census Tracts 101, 104, 202, 203, 204, 205, [1102,]1200, [1301,]1302, 1304, 1305)</i>	
<i>(Parts of Census Tracts 103, 300, 1000, 1101, 1102, 1301, [1401,] 1403 as listed below)</i>	
Census Tracts: 101, 104, 202, 203, 204, 205, 1102, 1200, 1301, 1302, 1304, 1305	
Parts of Census Tract 103:	
Block Group: 3 (blocks 3000, 3001, 3002, 3003, 3004, 3005, 3006, 3007, 3008, 3009, 3010); 4 (blocks 4001, 4002, 4003, 4004, 4005)	
Parts of Census Tract 300:	
Block Group: 1 (blocks 1000, 1007, 1008, 1009, 1010, 1011, 1012); 2 (blocks 2005, 2006); 3 (blocks 3000, 3001, 3002)	
Parts of Census Tract 1000:	
Block Group: 1 (blocks 1000, 1001, 1002, 1003, 1004); 2 (blocks 2000, 2009, 2010)	
Parts of Census Tract 1101:	
Block Group: 1 (blocks 1000, 1001, 1002, 1003, 1004, 1005); 2 (blocks 2000, 2001, 2002, 2005, 2006, 2007, 2008)	

<u>Parts of Census Tract 1102:</u>	
<u>Block Group: 1 (blocks 1000, 1001, 1002, 1003, 1004, 1005, 1006); 2 (blocks 2001, 2002, 2003, 2004, 2005, 2006, 2007, 2008, 2009, 2010, 2011, 2012); 3 (blocks 3000, 3001, 3002, 3003, 3004, 3005)</u>	
<u>Parts of Census Tract 1301:</u>	
<u>Block Group: 1 (blocks 1001, 1003, 1004, 1005, 1006, 1007, 1008, 1009, 1010, 1011, 1012, 1013, 1014, 1015, 1016, 1017, 1018, 1019, 1020, 1021, 1022, 1023, 1024); 2 (blocks 2000, 2001, 2002, 2003, 2004, 2005, 2006, 2007, 2008, 2009, 2010, 2011, 2012, 2013, 2014, 2015, 2016, 2017, 2018, 2019, 2020, 2021); 3 blocks (3000, 3001, 3002, 3003, 3004, 3005, 3006, 3007, 3008)</u>	
[Parts of Census Tract 1401:]	
[Block Group: 4 (blocks 4000, 4001, 4002)]	
Parts of Census Tract 1403:	
Block Group: [1 (block 1002);]2 (block[s 2002, 2004, 2005,] 2006)	
Total District Population	[59,362] <u>58,642</u>
TOTAL COUNTY POPULATION	1,003,570

Section 2. All other legislative districts in Section 107.31(2) of the Laws of Westchester County remain unchanged and unaffected by this Local Law.

Section 3. This Local Law shall take effect immediately.

LOCAL LAW INTRO. NO. -2023

A LOCAL LAW amending Section 107.31 of the Laws of Westchester County regarding the County Board of Legislators’ Districts 3, 5, 14, 15, and 17.

BE IT ENACTED by the County Board of the County of Westchester as follows:

Section 1. Subsection two of Section 107.31 of the Laws of Westchester County is hereby amended to read as follows, with respect to Districts 3, 5, 14, 15, and 17 only:

District	Population
DISTRICT 3	
<i>All of the Town of North Castle</i>	<i>12,411</i>
<i>(Census Tracts 12301, 12303, 12408)</i>	
<i>Parts of the Town of Mount Pleasant</i>	<i>43,778</i>
<i>(Census Tracts 11601, 11602, 11700, 11902, 12000, 12101, 12102, 12201, 12202, 981000)</i>	
<i>(Parts of Census Tract 11800 as listed below)</i>	
<i>Including the following:</i>	
<i>All of the Village of Sleepy Hollow</i>	<i>9,993</i>
<i>All of the Village of Pleasantville</i>	<i>7,516</i>
<i>Parts of the Town/Village of Harrison</i>	<i>[1,938] 3,522</i>
<i>(Parts of Census Tracts 8602 and 8700 as listed below)</i>	
Census Tracts: 11601, 11602, 11700, 11902, 12000, 12101, 12102, 12201, 12202, 12301, 12303, 12408, 981000	
Parts of Census Tract 8602:	
Block Group: 2 (blocks 2000, 2001, 2002, 2003, 2004, 2005, 2006, 2007, 2008, 2009, 2010); 4 (block 4005)	
Parts of Census Tract 8700:	
Block Group: 1 (blocks 1002, 1003, 1004, 1005, 1006, 1007, 1008, 1009, 1010, 1011, 1012, 1013, 1014); 2 (blocks 2001, 2008); 5 (blocks 5000, 5003, 5004, 5005)	
Parts of Census Tract 11800:	
Block Group: 2 (blocks 2000, 2001, 2002, 2003, 2004, 2005, 2006, 2007, 2008, 2009, 2010, 2011, 2012, 2013, 2014, 2015, 2016, 2017, 2018, 2019, 2020, 2021, 2022, 2023, 2024, 2025, 2026, 2027, 2028); 3 (blocks 3000, 3001, 3002, 3003, 3004, 3005, 3006, 3007, 3008, 3009, 3010, 3011, 3012, 3013, 3014, 3015, 3016, 3017, 3018, 3019, 3020, 3021, 3022, 3023, 3024,	

3025, 3026, 3027, 3028, 3029, 3030, 3031, 3032, 3033, 3034, 3035, 3036, 3037, 3038, 3039, 3040, 3041, 3042, 3043, 3044, 3045, 3046, 3047, 3048, 3049, 3050, 3051, 3052, 3053, 3054, 3055, 3056, 3057, 3058, 3059, 3060, 3061, 3062, 3063, 3064, 3065, 3066, 3067, 3068, 3069, 3070); 4 (blocks 4000, 4001, 4002, 4003, 4004, 4005, 4006, 4007, 4008, 4009, 4010, 4011, 4012, 4013, 4014, 4015, 4016, 4017, 4018, 4019, 4020, 4021, 4022, 4023, 4024, 4025, 4026, 4027, 4028, 4029, 4030, 4031); 5 (blocks 5000, 5001, 5002, 5003, 5004, 5005, 5006, 5007, 5008, 5009, 5010, 5011, 5012, 5013, 5014, 5015, 5016, 5017, 5018, 5019, 5020, 5021)	
Total District Population	[58,127] <u>59,711</u>

....

DISTRICT 5	
<i>Parts of the Town/Village of Harrison</i>	<i>[5,405] <u>3,821</u></i>
<i>(Parts of Census Tracts 8601, 8602, 8700 as listed below)</i>	
<i>Parts of the City of White Plains</i>	<i>36,629</i>
<i>(Census Tracts 8801, 8802, 8902, 9600, 9701, 9702, 9703)</i>	
<i>(Parts of Census Tracts 8901, 9000, 9201, 9202, 9400, 9500 as listed below)</i>	
<i>All of the Town/Village of Scarsdale</i>	<i>18,255</i>
<i>(Census Tracts 9800, 9900, 10000, 10100)</i>	
Census Tracts: 8801, 8802, 8902, 9600, 9701, 9702, 9703, 9800, 9900, 10000, 10100	
Parts of Census Tract 8601:	
Block Group: 1 (block 1011)	
Parts of Census Tract 8602:	
Block Group: 2 (block 2000)	
Parts of Census Tract 8700:	
Block Group: [1 (blocks 1002, 1003, 1004, 1005, 1006, 1007, 1008, 1009, 1010, 1011, 1012, 1013, 1014);] 2 (blocks [2001,] 2004, 2005, 2006, 2007[, 2008], 2009, 2010, 2011, 2012, 2013); 3 (blocks 3000, 3001, 3002, 3003, 3004, 3005, 3006, 3007, 3008, 3009, 3010, 3011, 3012, 3013, 3014, 3015, 3016, 3017); 4 (blocks 4000, 4001, 4002, 4003, 4004, 4005, 4006, 4007, 4008, 4009, 4010, 4011, 4012); 5 (blocks [5000,]5001, 5002, [5003, 5004, 5005,]5006, 5007, 5008, 5009, 5010, 5011, 5012, 5013, 5014, 5015)	
Parts of Census Tract 8901:	

Block Group: 1 (blocks 1000, 1001, 1002, 1003, 1004, 1005, 1006, 1007, 1008, 1009, 1010, 1011, 1012, 1013, 1014, 1015, 1016, 1017, 1018, 1019, 1020); 2 (blocks 2000, 2001, 2002); 3 (blocks 3000, 3001, 3002, 3003, 3004, 3005, 3006); 5 (blocks 5000, 5002, 5003, 5004, 5005, 5006)	
Parts of Census Tract 9000:	
Block Group: 2 (blocks 2000, 2001, 2002, 2003, 2004, 2005, 2006, 2007, 2008, 2009, 2010, 2011, 2012, 2014, 2015, 2029, 2030)	
Parts of Census Tract 9201:	
Block Group: 1 (blocks 1016, 1017, 1018)	
Parts of Census Tract 9202:	
Block Group: 1 (blocks 1000, 1001, 1002, 1003, 1004, 1005, 1006, 1007, 1008); 2 (blocks 2001, 2007, 2008, 2009, 2010, 2011, 2012, 2013, 2014)	
Parts of Census Tract 9400:	
Block Group: 1 (blocks 1000, 1001, 1002, 1003, 1004); 2 (blocks 2000, 2001, 2002, 2003, 2004, 2005, 2009); 3 (blocks 3000, 3001, 3002, 3003, 3004, 3005, 3006, 3011, 3012, 3013, 3016, 3017, 3018)	
Parts of Census Tract 9500:	
Block Group: 1 (blocks 1004, 1005, 1006); 2 (blocks 2000, 2001, 2002, 2003, 2004, 2005); 3 (blocks 3006, 3007, 3008, 3009, 3010, 3011, 3012, 3013, 3014, 3015)	
Total District Population	[60,289] 58,705

....

DISTRICT 14	
<i>Parts of the City of Yonkers</i>	<i>[46,285] 42,416</i>
<i>(Census Tracts <u>1401</u>, 1402, 1502, 1503, 1504, 1505, [2401,] 2402, 2403, 2404, 2405)</i>	
<i>(Parts of Census Tracts [1401]<u>1102</u>, 1301, 1403, 2204[, 2300] as listed below)</i>	
<i>Parts of the City of Mount Vernon</i>	<i>[11,669] 15,768</i>
<i>(Census Tracts <u>3700</u>, 3800, <u>4500</u>)</i>	
<i>(Parts of Census Tracts 3000, 3500, 3600, 3900, <u>15100</u> as listed below)</i>	
Census Tracts: <u>1401</u> , 1402, 1502, 1503, 1504, 1505, 2401, 2402, 2403, 2404, 2405, 3700, 3800, <u>4500</u>	
Parts of Census Tract [1401] <u>1102</u> :	

<u>Block Group: 2 (block 2000)</u>	
<u>Parts of Census Tract 1301:</u>	
Block Group: 1 (blocks 1000, [1001,]1002, [1003, 1004, 1005, 1006, 1007, 1008, 1009, 1010] <u>1025</u>); 2 (blocks 2000, 2001, 2002, 2003, 2004, 2005, 2006, 2007, 2008, 2009, 2010, 2011, 2012, 2013, 2014, 2015); 3 (blocks 3000, 3001, 3002, 3003, 3004, 3005, 3006, 3007, 3008, 3009, 3010, 3011, 3012, 3013, 3014, 3015, 3016, 3017); 4 (blocks 4003, 4004, 4005, 4006, 4007, 4008, 4009, 4010)]	
<u>Parts of Census Tract 1403:</u>	
Block Group: 1 (blocks 1000, 1001, <u>1002</u> , 1003, 1004); 2 (blocks 2000, 2001, <u>2002</u> , 2003, <u>2004</u> , <u>2005</u> , 2007); 3 (blocks 3000, 3001, 3002, 3003); 4 (blocks 4000, 4001, 4002, 4003, 4004, 4005, 4006, 4007, 4008, 4009, 4010)	
<u>Parts of Census Tract 2204:</u>	
Block Group: 1 (blocks 1000, 1001, 1002, 1003, 1004, 1005, 1006, 1007, 1008, 1009, 1010, 1011, 1012, 1013, 1014, 1015, 1016, 1017, 1018, 1019, 1020, 1021, 1022, 1023, 1024, 1025); 2 (blocks 2000, 2001, 2002, 2003, 2004, 2005, 2006, 2007, 2008, 2009, 2010, 2011, 2012); 3 (blocks [3000, 3001, 3002, 3003, 3004, 3005, 3006, 3007,]3008, 3009, 3010); 4 (blocks [4001, 4002,]4004, [4005,]4006, 4007, 4008, 4009, 4010, 4011, 4012, 4013)	
<u>[Parts of Census Tract 2300:]</u>	
[Block Group: 1 (blocks 1006, 1017, 1018, 1019, 1020, 1021, 1022, 1024, 1025); 2 (blocks 2000, 2001, 2002, 2003, 2005, 2006, 2007, 2008, 2009, 2010, 2011, 2016, 2017, 2018, 2019, 2020, 2021, 2022, 2023)]	
<u>Parts of Census Tract 3000:</u>	
Block Group: 2 (blocks 2004, 2005, 2006, 2009, 2010, 2011)	
<u>Parts of Census Tract 3500:</u>	
Block Group: 1 (blocks 1000, 1001, 1002, 1004, 1005); 2 (blocks 2000, 2001, 2002, 2003, 2004, 2005, 2006, 2007, 2008, 2009, 2010, 2011, 2012, 2013, 2014, 2015)	
<u>Parts of Census Tract 3600:</u>	
Block Group: 2 (blocks 2001, 2004, 2005, 2006)	
<u>Parts of Census Tract 3900:</u>	
Block Group: 1 (blocks 1002, 1003); 2 (blocks 2000, 2001)	
<u>Parts of Census Tract 15100:</u>	
<u>Block Group: 2 (blocks 2000, 2001, 2002, 2003, 2004, 2005, 2006, 2007, 2008, 2009, 2010, 2011, 2012, 2013, 2014, 2015, 2016, 2017, 2018, 2019, 2020, 2021); 3 (blocks 3000, 3001, 3002, 3003, 3004, 3005, 3006, 3007, 3008, 3009, 3010, 3011, 3012, 3013, 3014, 3015, 3016)</u>	
Total District Population	[57,954] <u>58,184</u>

DISTRICT 15	
<i>Parts of the Town of Eastchester</i>	<i>9,556</i>
<i>(Census Tracts 4600, 4700)</i>	
<i>(Parts of Census Tract 5200 as listed below)</i>	
<i>Including the following:</i>	
<i>All of the Village of Bronxville</i>	<i>6,656</i>
<i>[Parts of the City of Mount Vernon]</i>	<i>[4,099]</i>
<i>[(Census Tract 4500)]</i>	
<i>[(Parts of Census Tract 15100 as listed below)]</i>	
<i>Parts of the City of Yonkers</i>	<i>[45,913] <u>50,502</u></i>
<i>(Census Tracts 900, 2000, 2101, 2103, 2104, 2105, 2106, 2107, 2201, 2202, 2401)</i>	
<i>(Parts of Census Tracts 701, 702, 801, 802, 1702, 1800, 1900, 2203, 2204, <u>2300</u> as listed below)</i>	
Census Tracts: 900, 2000, 2101, 2103, 2104, 2105, 2106, 2107, 2201, 2202, 4500, 4600, 4700	
Parts of Census Tract 701:	
Block Group: 2 (blocks 2000, 2001, 2002, 2003)	
Parts of Census Tract 702:	
Block Group: 1 (blocks 1000, 1001, 1002); 2 (blocks 2003, 2004)	
Parts of Census Tract 801:	
Block Group: 1 (blocks 1000, 1001, 1002, 1003, 1004, 1005); 4 (blocks 4000, 4001); 5 (blocks 5001, 5002, 5003, 5006)	
Parts of Census Tract 802:	
Block Group: 2 (blocks 2001, 2002)	
Parts of Census Tract 1702:	
Block Group: 2 (blocks 2000, 2001, 2002, 2003, 2004, 2005, 2006, 2007, 2008, 2009, 2010, 2011, 2012, 2015)	
Parts of Census Tract 1800:	
Block Group: 1 (block 1005)	
Parts of Census Tract 1900:	
Block Group: 1 (blocks 1000, 1001, 1002, 1003, 1004, 1005, 1006, 1007, 1008, 1009, 1010, 1011, 1012, 1013, 1014, 1015, 1016, 1017)	
Parts of Census Tract 2203:	
Block Group: 1 (blocks 1000, 1001, 1002, 1003, 1004, 1005)	
Parts of Census Tract 2204:	
Block Group: 3 (blocks 3000, 3001, 3002, 3003, 3004, 3005, 3006, 3007); 4 (blocks 4000, <u>4001</u> , <u>4002</u> , 4003, 4005)	

<u>Parts of Census Tract 2300:</u>	
<u>Block Group: 1 (blocks 1017, 1024, 1025); 2 (blocks 2000, 2001, 2002, 2003, 2005, 2006, 2007, 2008, 2009, 2010, 2011, 2016, 2017, 2018, 2019, 2020, 2021, 2022, 2023)</u>	
<u>Parts of Census Tract 5200:</u>	
<u>Block Group: 1 (blocks 1001, 1002, 1003, 1004, 1005, 1006, 1007, 1008, 1009, 1010, 1011, 1012, 1013, 1014, 1015, 1016, 1017, 1018, 1019, 1020, 1021, 1022, 1023); 3 (blocks 3000, 3001, 3002, 3003, 3004, 3005, 3006, 3007, 3008, 3009, 3010, 3011, 3012, 3013, 3014, 3015, 3016, 3017, 3018, 3019, 3020, 3021, 3022, 3023, 3024, 3025, 3026, 3027, 3028, 3029, 3030); 4 (blocks 4011, 4012, 4013, 4014, 4015, 4016, 4017, 4018)</u>	
<u>[Parts of Census Tract 15100:]</u>	
<u>[Block Group: 2 (blocks 2000, 2001, 2002, 2003, 2004, 2005, 2006, 2007, 2008, 2009, 2010, 2011, 2012, 2013, 2014, 2015, 2016, 2017, 2018, 2019, 2020, 2021); 3 (blocks 3000, 3001, 3002, 3003, 3004, 3005, 3006, 3007, 3008, 3009, 3010, 3011, 3012, 3013, 3014, 3015, 3016)]</u>	
Total District Population	[59,568] 60,058

....

DISTRICT 17	
<i>Parts of the City of Yonkers</i>	<i>[59,362] 58,642</i>
<i>(Census Tracts 101, 104, 202, 203, 204, 205, [1102,]1200, [1301,]1302, 1304, 1305)</i>	
<i>(Parts of Census Tracts 103, 300, 1000, 1101, 1102, 1301, [1401,] 1403 as listed below)</i>	
Census Tracts: 101, 104, 202, 203, 204, 205, 1102, 1200, 1301, 1302, 1304, 1305	
Parts of Census Tract 103:	
Block Group: 3 (blocks 3000, 3001, 3002, 3003, 3004, 3005, 3006, 3007, 3008, 3009, 3010); 4 (blocks 4001, 4002, 4003, 4004, 4005)	
Parts of Census Tract 300:	
Block Group: 1 (blocks 1000, 1007, 1008, 1009, 1010, 1011, 1012); 2 (blocks 2005, 2006); 3 (blocks 3000, 3001, 3002)	
Parts of Census Tract 1000:	
Block Group: 1 (blocks 1000, 1001, 1002, 1003, 1004); 2 (blocks 2000, 2009, 2010)	
Parts of Census Tract 1101:	
Block Group: 1 (blocks 1000, 1001, 1002, 1003, 1004, 1005); 2 (blocks 2000, 2001, 2002, 2005, 2006, 2007, 2008)	

<u>Parts of Census Tract 1102:</u>	
<u>Block Group: 1 (blocks 1000, 1001, 1002, 1003, 1004, 1005, 1006); 2 (blocks 2001, 2002, 2003, 2004, 2005, 2006, 2007, 2008, 2009, 2010, 2011, 2012); 3 (blocks 3000, 3001, 3002, 3003, 3004, 3005)</u>	
<u>Parts of Census Tract 1301:</u>	
<u>Block Group: 1 (blocks 1001, 1003, 1004, 1005, 1006, 1007, 1008, 1009, 1010, 1011, 1012, 1013, 1014, 1015, 1016, 1017, 1018, 1019, 1020, 1021, 1022, 1023, 1024); 2 (blocks 2000, 2001, 2002, 2003, 2004, 2005, 2006, 2007, 2008, 2009, 2010, 2011, 2012, 2013, 2014, 2015, 2016, 2017, 2018, 2019, 2020, 2021); 3 blocks (3000, 3001, 3002, 3003, 3004, 3005, 3006, 3007, 3008)</u>	
[Parts of Census Tract 1401:]	
[Block Group: 4 (blocks 4000, 4001, 4002)]	
Parts of Census Tract 1403:	
Block Group: [1 (block 1002);]2 (block[s 2002, 2004, 2005,] 2006)	
Total District Population	[59,362] 58,642
TOTAL COUNTY POPULATION	1,003,570

Section 2. All other legislative districts in Section 107.31(2) of the Laws of Westchester County remain unchanged and unaffected by this Local Law.

Section 3. This Local Law shall take effect immediately.

HOME RULE REQUEST RESOLUTION NO. ____ - 2023

RESOLVED, that the Westchester County Board of Legislators approves the making of a Home Rule Request in the following format:

To the Legislature:

Pursuant to Article IX of the Constitution, the County of Westchester requests the enactment of Senate Bill No. S7026-B / Assembly Bill No. A7206-B entitled "AN ACT to amend the vehicle and traffic law, in relation to adjudications and owner liability for a violation of traffic-control signal indications in the county of Westchester; to amend the public officers law, in relation to accessing records; and providing for the repeal of certain provisions upon expiration thereof"

A necessity exists for the enactment of this legislation because the local government does not have the power to enact such legislation by local law.

Dated: 2023
White Plains, New York

COMMITTEE ON _____

STATE OF NEW YORK

7206--B

2023-2024 Regular Sessions

IN ASSEMBLY

May 12, 2023

Introduced by M. of A. PRETLOW, SAYEGH -- read once and referred to the Committee on Transportation -- reported and referred to the Committee on Ways and Means -- committee discharged, bill amended, ordered reprinted as amended and recommitted to said committee -- again reported from said committee with amendments, ordered reprinted as amended and recommitted to said committee

AN ACT to amend the vehicle and traffic law, in relation to adjudications and owner liability for a violation of traffic-control signal indications in the county of Westchester; to amend the public officers law, in relation to accessing records; and providing for the repeal of certain provisions upon expiration thereof

The People of the State of New York, represented in Senate and Assembly, do enact as follows:

- 1 Section 1. The vehicle and traffic law is amended by adding a new
- 2 section 1111-g to read as follows:

3 § 1111-g. Owner liability for failure of
operator to comply with
4 traffic-control indications. (a) 1.
Notwithstanding any other provision
5 of law, the county of Westchester is hereby
authorized and empowered to
6 adopt and amend a local law or ordinance
establishing a demonstration
7 program imposing monetary liability on the owner of
a vehicle for fail-
8 ure of an operator thereof to comply with traffic-
control indications in
9 such county in accordance with the provisions
of this section. Such
10 demonstration program shall empower such county to
install and operate
11 traffic-control signal photo violation-
monitoring devices at no more
12 than fifty intersections within and under the
jurisdiction of such coun-
13 ty at any one time.
14 2. Such demonstration program shall utilize
necessary technologies to
15 ensure, to the extent practicable, that
photographs produced by such
16 traffic-control signal photo violation-monitoring
systems shall not
17 include images that identify the driver, the
passengers, or the contents
18 of the vehicle. Provided, however, that no
notice of liability issued

EXPLANATION--Matter in italics (underscored) is
new; matter in brackets
[-] is old law to be omitted.

LBD11328-06-3

A. 7206--B

2

1 pursuant to this section shall be dismissed solely
because a photograph
2 or photographs allow for the identification of
the contents of a vehi-

3 cle, provided that such county has made a
4 reasonable effort to comply
5 with the provisions of this paragraph.
6 (b) In any such county which has adopted a
7 local law or ordinance
8 pursuant to subdivision (a) of this section, the
9 owner of a vehicle
10 shall be liable for a penalty imposed pursuant to
11 this section if such
12 vehicle was used or operated with the permission of
13 the owner, express
14 or implied, in violation of subdivision (d) of
15 section eleven hundred
16 eleven of this article, and such violation is
17 evidenced by information
18 obtained from a traffic-control signal photo
19 violation-monitoring
20 system; provided however that no owner of a vehicle
21 shall be liable for
22 a penalty imposed pursuant to this section where
23 the operator of such
24 vehicle has been convicted of the underlying
25 violation of subdivision
26 (d) of section eleven hundred eleven of this
27 article.
28 (c) For purposes of this section, "owner"
29 shall have the meaning
30 provided in article two-B of this chapter. For
31 purposes of this section,
32 "traffic-control signal photo violation-monitoring
33 system" shall mean a
34 vehicle sensor installed to work in conjunction
35 with a traffic-control
36 signal which automatically produces two or more
37 photographs, two or more
38 microphotographs, a videotape or other recorded
39 images of each vehicle
40 at the time it is used or operated in violation
41 of subdivision (d) of
42 section eleven hundred eleven of this article.
43 (d) A certificate, sworn to or affirmed by a
44 technician employed by
45 Westchester county in which the charged violation
46 occurred, or a facsim-

26 file thereof, based upon inspection of
27 photographs, microphotographs,
28 videotape or other recorded images produced by a
29 traffic-control signal
30 photo violation-monitoring system, shall be prima
31 facie evidence of the
32 facts contained therein. Any photographs,
33 microphotographs, videotape
34 or other recorded images evidencing such a
35 violation shall be available
36 for inspection in any proceeding to adjudicate the
37 liability for such
38 violation pursuant to a local law or ordinance
39 adopted pursuant to this
40 section.
41 (e) An owner liable for a violation of
42 subdivision (d) of section
43 eleven hundred eleven of this article pursuant to
44 a local law or ordi-
45 nance adopted pursuant to this section shall be
46 liable for monetary
47 penalties in accordance with a schedule of fines
48 and penalties to be set
49 forth in such local law or ordinance. The
50 liability of the owner pursu-
51 ant to this section shall not exceed fifty
52 dollars for each violation;
53 provided, however, that such local law or ordinance
54 may provide for an
55 additional penalty not in excess of twenty-
56 five dollars for each
57 violation for the failure to respond to a notice of
58 liability within the
59 prescribed time period.
60 (f) An imposition of liability under a local law
61 or ordinance adopted
62 pursuant to this section shall not be deemed a
63 conviction as an operator
64 and shall not be made part of the operating
65 record of the person upon
66 whom such liability is imposed nor shall it be
67 used for insurance
68 purposes in the provision of motor vehicle
69 insurance coverage.

49 (g) 1. A notice of liability shall be sent by
50 first class mail to each
51 person alleged to be liable as an owner for a
52 violation of subdivision
53 (d) of section eleven hundred eleven of this
54 article pursuant to this
55 section. Personal delivery on the owner shall not
56 be required. A manual
57 or automatic record of mailing prepared in the
58 ordinary course of busi-
59 ness shall be prima facie evidence of the facts
60 contained therein.

61 2. A notice of liability shall contain the
62 name and address of the
63 person alleged to be liable as an owner for a
64 violation of subdivision

A. 7206--B

3

65 (d) of section eleven hundred eleven of this
66 article pursuant to this
67 section, the registration number of the
68 vehicle involved in such
69 violation, the location where such violation
70 took place, the date and
71 time of such violation and the identification
72 number of the camera which
73 recorded the violation or other document locator
74 number.

75 3. The notice of liability shall contain
76 information advising the
77 person charged of the manner and the time in which
78 he or she may contest
79 the liability alleged in the notice. Such notice of
80 liability shall also
81 contain a warning to advise the persons charged
82 that failure to contest
83 in the manner and time provided shall be deemed an
84 admission of liabil-
85 ity and that a default judgment may be entered
86 thereon.

87 4. The notice of liability shall be prepared and
88 mailed by Westchester
89 county or by any other entity authorized by such
90 county to prepare and

14 mail such notification of violation.
15 (h) Adjudication of the liability imposed upon
owners by this section
16 shall be by a traffic violations bureau established
pursuant to section
17 three hundred seventy of the general municipal
law where the violation
18 occurred or, if there be none, by the court
having jurisdiction over
19 traffic infractions.
20 (i) If an owner receives a notice of
liability pursuant to this
21 section for any time period during which the
vehicle was reported to the
22 police department as having been stolen, it shall
be a valid defense to
23 an allegation of liability for a violation of
subdivision (d) of section
24 eleven hundred eleven of this article pursuant to
this section that the
25 vehicle had been reported to the police as stolen
prior to the time the
26 violation occurred and had not been recovered by
such time. For purposes
27 of asserting the defense provided by this
subdivision it shall be suffi-
28 cient that a certified copy of the police report
on the stolen vehicle
29 be sent by first class mail to the court having
jurisdiction.
30 (j) An owner who is a lessor of a vehicle to
which a notice of liabil-
31 ity was issued pursuant to subdivision (g) of this
section shall not be
32 liable for the violation of subdivision (d) of
section eleven hundred
33 eleven of this article, provided that he or she
sends to the court
34 having jurisdiction a copy of the rental, lease
or other such contract
35 document covering such vehicle on the date of the
violation, with the
36 name and address of the lessee clearly legible,
within thirty-seven days

37 after receiving notice from the court of the
38 date and time of such
39 violation, together with the other information
40 contained in the original
41 notice of liability. Failure to send such
42 information within such thir-
43 ty-seven day time period shall render the owner
44 liable for the penalty
45 prescribed by this section. Where the lessor
46 complies with the
47 provisions of this subdivision, the lessee of such
48 vehicle on the date
49 of such violation shall be deemed to be the
50 owner of such vehicle for
51 purposes of this section, shall be subject to
52 liability for the
53 violation of subdivision (d) of section eleven
54 hundred eleven of this
55 article pursuant to this section and shall be sent
56 a notice of liability
57 pursuant to subdivision (g) of this section.
58 (k) 1. If the owner liable for a violation of
59 subdivision (d) of
60 section eleven hundred eleven of this article
61 pursuant to this section
62 was not the operator of the vehicle at the time of
63 the violation, the
64 owner may maintain an action for indemnification
65 against the operator.
66 2. Notwithstanding any other provision of this
67 section, no owner of a
68 vehicle shall be subject to a monetary fine
69 imposed pursuant to this
70 section if the operator of such vehicle was
71 operating such vehicle with-
72 out the consent of the owner at the time such
73 operator failed to obey a
74 traffic-control indication. For purposes of this
75 subdivision there shall

A. 7206--B

4

1 be a presumption that the operator of such vehicle
2 was operating such

2 vehicle with the consent of the owner at the time
3 such operator failed

4 to obey a traffic-control indication.

5 (l) Nothing in this section shall be construed
6 to limit the liability

7 of an operator of a vehicle for any violation of
8 subdivision (d) of

9 section eleven hundred eleven of this article.

10 (m) When a county has established a
11 demonstration program pursuant to

12 this section, all fines and penalties collected
13 under such program shall

14 be distributed in accordance with subdivision
15 thirteen of section eigh-

16 teen hundred three of this chapter.

17 (n) Any county that adopts a demonstration
18 program pursuant to subdi-

19 vision (a) of this section shall submit an annual
20 report detailing the

21 results of the use of such traffic-control signal
22 photo violation-moni-

23 toring system to the governor, the temporary
24 president of the senate and

25 the speaker of the assembly on or before June
26 first, two thousand twen-

27 ty-four and on the same date in each succeeding
28 year in which the demon-

29 stration program is operable. Such report
30 shall include, but not be

31 limited to:

32 1. a description of the locations where traffic-
33 control signal photo

34 violation-monitoring systems were used;

35 2. the aggregate number, type and severity of
36 accidents reported at

37 intersections where a traffic-control signal photo
38 violation-monitoring

39 system is used for the three years preceding the
40 installation of such

41 system, to the extent the information is maintained
42 by the department;

43 3. the aggregate number, type and severity of
44 accidents reported at

26 intersections where a traffic-control signal photo
27 violation-monitoring
28 system is used for the reporting year, as well as
29 for each year that the
30 traffic-control signal photo violation-monitoring
31 system has been opera-
32 tional, to the extent the information is maintained
33 by the department;
34 4. the number of events and number of
35 violations recorded at each
36 intersection where a traffic-control signal photo
37 violation-monitoring
38 system is used and in the aggregate on a daily,
39 weekly and monthly
40 basis;
41 5. the number of notices of liability issued
42 for violations recorded
43 by such system at each intersection where a
44 traffic-control signal photo
45 violation-monitoring system is used;
46 6. the number of fines imposed and total amount
47 of fines paid after
48 first notice of liability;
49 7. the number and percentage of violations
50 adjudicated and results of
51 such adjudications including breakdowns of
52 disposition made for
53 violations recorded by such systems which shall
54 be provided at least
55 annually to such county by the respective courts
56 and bureaus conducting
57 such adjudications;
58 8. the total amount of revenue realized by such
59 county from such adju-
60 dications including a breakdown of revenue
61 realized by such county for
62 each year since deployment of its traffic-control
63 signal photo viola-
64 tion-monitoring system;
65 9. expenses incurred by such county in
66 connection with the program;
67 and
68 10. quality of the adjudication process and its
69 results which shall be

51 provided at least annually to such county by the
52 respective courts and

53 bureaus conducting such adjudications.

54 (o) It shall be a defense to any prosecution for
55 a violation of subdi-

56 vision (d) of section eleven hundred eleven of
57 this article pursuant to

58 a local law or ordinance adopted pursuant to this
59 section that such

A. 7206--B

5

1 traffic-control indications were malfunctioning
2 at the time of the

3 alleged violation.

4 § 2. Section 1803 of the vehicle and traffic law
5 is amended by adding

6 a new subdivision 13 to read as follows:

7 13. Where the county of Westchester has
8 established a demonstration

9 program imposing monetary liability on the owner
10 of a vehicle for fail-

11 ure of an operator thereof to comply with
12 subdivision (d) of section

13 eleven hundred eleven of this chapter in
14 accordance with section eleven

15 hundred eleven-g of this chapter, any fine or
16 penalty collected by a

17 court, judge, magistrate or other officer for an
18 imposition of liability

19 which occurs within a city, town or village within
20 such county pursuant

21 to such program shall be paid to the state
22 comptroller within the first

23 ten days of the month following collection, except
24 as otherwise provided

25 in subdivision three of section ninety-nine-a of
26 the state finance law.

27 Every such payment shall be accompanied by a
28 statement in such form and

29 detail as the comptroller shall provide. The
30 comptroller shall pay

31 eighty percent of any such fine or penalty imposed
32 for such liability to

18 the county of Westchester, and twenty percent of
19 any such fine or penal-
20 ty to the city, town or village in which the
21 violation giving rise to
22 the liability occurred. All fines, penalties and
23 forfeitures paid to a
24 city, town or village pursuant to the provisions
25 of this subdivision
26 shall be credited to the general fund of such
27 city, town or village,
28 unless a different disposition is prescribed by
29 charter, special law,
30 local law or ordinance.

31 § 3. Subdivision 2 of section 87 of the public
32 officers law is amended

33 by adding a new paragraph (t) to read as follows:

34 (t) are photographs, microphotographs,
35 videotape or other recorded
36 images prepared under authority of section eleven
37 hundred eleven-g of
38 the vehicle and traffic law.

39 § 4. The purchase or lease of equipment for a
40 demonstration program

41 established pursuant to section 1111-g of the
42 vehicle and traffic law

43 shall be subject to the provisions of section 103
44 of the general municipi-
45 pal law.

46 § 5. This act shall take effect on the
47 thirtieth day after it shall

48 have become a law and shall expire and be deemed
49 repealed on December 1,

50 2027, provided, further, that any such local law
51 as may be enacted

52 pursuant to section one of this act shall
53 remain in full force and

54 effect only until December 1, 2027.

A07206 Memo:

**NEW YORK STATE ASSEMBLY
MEMORANDUM IN SUPPORT OF LEGISLATION
submitted in accordance with Assembly Rule III, Sec 1(f)**

BILL NUMBER: A7206A

SPONSOR: Pretlow

TITLE OF BILL:

An act to amend the vehicle and traffic law, in relation to adjudications and owner liability for a violation of traffic-control signal indications in the county of Westchester; to amend the public officers law, in relation to accessing records; and providing for the repeal of certain provisions upon expiration thereof

PURPOSE:

This legislation will prevent reckless driving, reduce the number of accidents, while making the streets of Westchester County safer for drivers and pedestrians.

SUMMARY OF PROVISIONS:

Section 1. The vehicle and traffic law is amended by adding a new section 1111-g:

§ 2. Section 1803 of the vehicle and traffic law is amended by adding a new subdivision 13:

§ 3. Subdivision 2 of section 87 of the public officers law, is amended by adding a new paragraph (t):

§ 4. The purchase or lease of equipment for a demonstration program established pursuant to section 1111-g of the vehicle and traffic law shall be subject to the provisions of section 103 of the general municipal law

§ 5. Effective Date:

JUSTIFICATION:

Westchester County police have witnessed an uptick in drivers moving through red lights. The Red Light Camera program has shown effectiveness in other jurisdictions in reducing such incidents and promoting greater public safety. Westchester seeks the State's permission to implement a system at the traffic signals with the highest accident rates in order to dissuade drivers of unsafe driving habits.

FISCAL IMPLICATIONS:

To be determined

EFFECTIVE DATE:

This act shall take effect on the thirtieth day after it shall have become a law and shall expire and be deemed repealed on December 1, 2027, provided, further, that any such local law as may be enacted.