

RESOLUTION 12 - 2024
(BOND) ACT 26 - 2024
ACT 27 - 2024

**HONORABLE BOARD OF LEGISLATORS
THE COUNTY OF WESTCHESTER**

Your Committee is in receipt of a communication from the County Executive recommending the enactment of the following:

Land Purchase and Conveyance. An Act (the “Land Acquisition Act”) to authorize the purchase and subsequent conveyance of approximately +/- 0.68 acres (29,621 square feet) of real property located at 1, 7-11, 25, 29 and 33 North MacQuesten Parkway (the “Property”) in the City of Mount Vernon (the “City”) to Qwest Towers LLC, its successors, assigns or any entity created to carry out the purposes of the proposed transaction (the “Developer”), as part of the County’s program to support the creation of affordable housing units that affirmatively further fair housing. The Land Acquisition Act also authorizes the County to grant and accept any property rights necessary in furtherance thereof. It should be noted that the Development includes 2,615 square feet of retail space, this space is not part of the acquisition by the County. A condominium ownership structure will be set up by the Developer for the retail space prior to the County’s acquisition of the real property. The County will only acquire the property containing the affordable AFFH Units and their associated parking and amenities, excluding the retail space.

Acquisition Financing. A New Homes Land Acquisition Bond Act (the “NHLA Bond Act”), prepared by the firm of Hawkins Delafield & Wood LLP, to authorize the issuance of bonds of the County in a total amount not to exceed \$6,125,000 as a part of Capital Project BPL30 New Homes Land Acquisition II. The Department of Planning (“Planning”) has advised that subject to the receipt of approval of your Honorable Board, the proposed NHLA Bond Act will authorize an amount not to exceed \$6,125,000 to purchase the Property from the current owner to create two hundred twenty-nine (229) affordable rental housing units, including one superintendent’s unit, that will affirmatively further fair housing (the “Affordable AFFH Units”) and one hundred sixty-three (163) parking spaces for use by the residents in two buildings of thirteen and fifteen stories on two sites (the “Development”). . The 2,615 square feet of retail space included in the Development will not be part of the acquisition by the County.

Resolution. A Resolution adopting a Negative Declaration (the “Resolution”) in accordance with the requirements of the State Environmental Quality Review Act as further described herein.

Upon acquisition, the County will file a Declaration of Restrictive Covenants against the Property, to require that the proposed Affordable AFFH Units be marketed and leased in accordance with an approved affordable fair housing marketing plan to households earning at or below 30% and up to 80% of the Westchester County area median income. The Affordable AFFH Units will remain affordable for a period of not less than fifty (50) years noting that the income limits are subject to change based on the median income levels at the time of initial occupancy and subsequent occupancies, as established by the U.S. Department of Housing and Urban Development.

Your Committee is advised that in accordance with the Land Acquisition Act, the County will subsequently convey the Property to the Developer for One (\$1.00) Dollar to construct the Development.

Your Committee is further advised that additional funds for the Development are anticipated to be provided from Tax Exempt Bonds issued by the New York State Housing Finance Agency, Federal and State Low Income Housing Tax Credits allocated by New York State Homes and Community Renewal (“HCR”), HCR Subsidy, Brownfield Tax Credits, and Westchester County Housing Flex Fund subsidy for an estimated total development cost of approximately \$146.27 Million.

Your Committee has been advised by Planning that based on its review, the proposed Development is classified as a “Type I” action under the State Environmental Quality Review Act (“SEQRA”) pursuant to 6 NYCRR Part 617, the implementing regulations of SEQRA. Planning has also advised that pursuant to a resolution adopted on July 12, 2023, the Mount Vernon City Council (the “City”) determined that the Development met all the criteria of the Mount Vernon West Form-Based Code, would not result in any new potential significant adverse impacts that were not previously studied during the Generic Environmental Impact Statement

("GEIS") review of the Mount Vernon West rezoning and that no additional or supplemental environmental review by the City was required.

Your Committee is further advised by Planning that since the County was not an involved agency in connection with the rezoning and did not participate in the preparation of the GEIS, the County must conduct its own environmental review. Therefore, Planning prepared the attached Full Environmental Assessment Form ("EAF") which includes two Part I forms, one for each building that were provided by the City. Parts 2 and 3 of the Full EAF, which constitute the cumulative evaluation of impacts from both sites, has been drafted and are attached for the Committees consideration. Your Committee has carefully reviewed the EAF and for the reasons set forth in the EAF, your Committee believes that the proposed action will not have any significant adverse impact on the environment and urges your Honorable Board to adopt the annexed Resolution in order to issue a Negative Declaration for the Development.

Your Committee has been further advised that in accordance with Section 167.131 of the County Charter, on August 1, 2023, the County Planning Board adopted Resolution No. 23-12, which is annexed hereto, that recommends funding for the purchase and conveyance of the Property. In addition, the report of the Commissioner of Planning is annexed pursuant to Section 191.41 of the County Charter.

Based on the importance of creating more affordable housing units that affirmatively further fair housing in the County, your favorable action on the annexed Resolution and Acts is respectfully requested, noting that the Land Acquisition Act and the NHLA Bond Act require the affirmative vote of two-thirds of the members of your Honorable Board.

Dated: February 12th, 2024

White Plains, New York

David Zilli John
David Zilli
John
John
John
John
John
John
John
John

David Zilli John
John
John
John
John
John
John
John
John
John

COMMITTEE ON

Budget & Appropriations

Housing & Planning

FISCAL IMPACT STATEMENT

CAPITAL PROJECT #: BPL30

NO FISCAL IMPACT PROJECTED

SECTION A - CAPITAL BUDGET IMPACT

To Be Completed by Budget

GENERAL FUND

AIRPORT FUND

SPECIAL DISTRICTS FUND

Source of County Funds (check one):

Current Appropriations

Capital Budget Amendment

No. Macquesten MV

SECTION B - BONDING AUTHORIZATIONS

To Be Completed by Finance

Total Principal \$ 6,125,000 PPU 30 Anticipated Interest Rate 3.28%

Anticipated Annual Cost (Principal and Interest): \$ 312,466

Total Debt Service (Annual Cost x Term): \$ 9,373,980

Finance Department: Interest rates from January 25, 2024 Bond Buyer - ASBA

SECTION C - IMPACT ON OPERATING BUDGET (exclusive of debt service)

To Be Completed by Submitting Department and Reviewed by Budget

Potential Related Expenses (Annual): \$ -

Potential Related Revenues (Annual): \$ -

Anticipated savings to County and/or impact of department operations
(describe in detail for current and next four years):

SECTION D - EMPLOYMENT

As per federal guidelines, each \$92,000 of appropriation funds one FTE Job

Number of Full Time Equivalent (FTE) Jobs Funded: N/A

Prepared by: Blanca P. Lopez

Title: Commissioner

Department: Planning

Date: 1/25/24

Reviewed By: 

DW/ASBA

Budget Director

Date: 1/25/24

RESOLUTION 23- 12

WESTCHESTER COUNTY PLANNING BOARD

**New Homes Land Acquisition II
Capital Project Funding Request
1 & 7-11 North Macquesten Parkway,
City of Mount Vernon**

WHEREAS, the County of Westchester (the “County”) has established Capital Project BPL30 New Homes Land Acquisition II (“NHLA”) to assist in the acquisition of property associated with the development and preservation of fair and affordable housing; and

WHEREAS, Qwest Towers LLC (the “Developer”), its successors or assigns, desires to develop the real property located at 1 & 7-11, 25, 29 and 33 North Macquesten Parkway in the City of Mount Vernon (the “City”), identified on the tax maps as Section 164.88: Block 1073; Lots: 20, 21, 24, 25 & 26 (the “Property”) to create 229 residential units and approximately 161 parking spaces (collectively the “Development”). All 229 units will be affordable residential units that will affirmatively further fair housing including one employee unit (“AFFH”; collectively the “Affordable AFFH Units”) and

WHEREAS, the County proposes to purchase the Property from the owner of record, for a not to exceed amount of \$6,180,000 with funds from NHLA and subsequently convey the Property to the Developer for One (\$1.00) Dollar to underwrite the cost of the land; and

WHEREAS, upon acquisition, the County will file a Declaration of Restrictive Covenants to require that the Affordable AFFH Units constructed on the Property be leased to households who earn at or below 30% and up to 80% of the Westchester County Area Median Income (“AMI”); and

WHEREAS, the County will transfer ownership of the Property to the Developer to construct a mix of studio, one, two, and three-bedroom apartments to be leased to eligible households, pursuant to an approved Affirmative Fair Housing Marketing Plan, for a minimum of 50 years; and

WHEREAS, in furtherance of the above, the County Executive will be submitting legislation to the Board of Legislators to amend Capital Project BPL30 NHLA II to add the Property, 1 & 7-11, 25, 29 and 33 North Macquesten Parkway; City of Mount Vernon, and authorize bonding in a not to exceed amount of \$6,180,000 to develop the Property; and

WHEREAS, the Development is subject to approvals by the City of Mount Vernon; and


WHEREAS, the funding to support the development of the Affordable AFFH Units is consistent with and reinforces *Westchester 2025 – Policies to Guide County Planning*, the County Planning Board’s adopted long-range land use and development policies, by contributing to the development of “a range of housing types” “affordable to all income levels”; and

WHEREAS, the staff of the County Department of Planning have reviewed the proposal and recommend the requested funding associated with acquisition of the Property; and

RESOLVED, that the Westchester County Planning Board after completing a review of the physical planning aspects of the Affordable AFFH Units, subject to an appraisal, recommends that the County provide financial assistance in a not-to-exceed amount of \$6,180,000 from BPL30 NHLA II for property acquisition; and be it further

RESOLVED, that the Westchester County Planning Board amends its report on the 2023 Capital Project requests to include 1 & 7-11, 25, 29 and 33 North Macquesten Parkway in the City of Mount Vernon, as a new component project in Capital Project BPL30 under the heading of Buildings, Land and Miscellaneous.

Adopted this 1st day of August 2023.


Richard Hyman, Chair



Memorandum

**Department of Planning
432 Michaelian Office Building
148 Martine Avenue
White Plains, NY 10601**

TO: Honorable George Latimer
County Executive

FROM: Blanca P. Lopez
Commissioner

DATE: January 17, 2024

SUBJECT: Acquisition of Real Property – 1, 7-11, 25, 29 and 33 North
MacQuesten Parkway -City of Mount Vernon

Pursuant to Section 191.41 of the County Charter, submitted herewith is the required report of the Commissioner of Planning on the proposed acquisition and subsequent conveyance of +/- 0.68 acres of real property located at 1, 7-11, 25, 29 and 33 North MacQuesten Parkway in the City of Mount Vernon, identified on the City tax maps as Section 164.88: Block 1073; Lots: 20, 21, 24, 25 & 26. (the "Property") for the purpose of creating 229 affordable housing units (the "Affordable AFFH Units"), including one superintendent's unit that will affirmatively further fair housing ("AFFH"). The development will also provide approximately 163 parking spaces for residents. It should be noted that the Development also includes 2,615 square feet of retail space, this space is not part of the acquisition by the County. A condominium ownership structure will be set up by the Developer for the retail space prior to the County's acquisition of the real property. The County will only acquire the property/condominium units containing the affordable AFFH Units and their associated parking and amenities, excluding the retail space.

The County of Westchester ("the County") intends to finance the purchase of the Property from the current owner in an amount not to exceed \$6,125,000 as a part of Capital Project BPL30 New Homes Land Acquisition II. Upon acquisition of the Property, the County will file a Declaration of Restrictive Covenants to require that the Affordable AFFH Units are marketed and leased in accordance with an approved affirmative fair housing marketing plan and will remain available to eligible households for a period of not less than 50 years. The County will then convey ownership of the Property to Qwest Towers LLC (the "Developer"), its successors or assigns, for One (\$1.00) Dollar.

The Developer proposes to construct two towers of thirteen-stories and fifteen stories on the Property that will include a mix of affordable studio, one, two and three-bedroom rental apartments that will be leased to households who earn at or below 30% and up to 80% of the area median income (collectively the "Development").


I recommend funding for acquisition and conveyance of the Property for the following reasons:

1. The acquisition of this Property will advance the County's efforts to provide fair and affordable housing;
2. The acquisition and subsequent conveyance of the Property to develop fair and affordable housing is consistent with development policies adopted by the County Planning Board as set forth in *Westchester 2025 - Context for County and Municipal Planning in Westchester County and Policies to Guide County Planning*, adopted May 6, 2008, and amended January 5, 2010, and the recommended strategies set forth in *Patterns for Westchester: The Land and the People*, adopted December 5, 1995;
3. The Development is proposed to include green technology, such as energy efficient appliances, lighting and heating systems and water-conserving fixtures to reduce operating and maintenance costs, minimize energy consumption and conserve natural resources. A green roof will be installed to minimize runoff from rainfalls. The Development is designed to meet the green building standards of Enterprise Green Communities;
4. The Development is consistent with the land use policies and regulations of the City of Mount Vernon; and
5. On August 1, 2023, the County Planning Board adopted a resolution to recommend County financing towards the purchase the Property to support the Development.

BPL/lg

cc: Kenneth Jenkins, Deputy County Executive
Joan McDonald, Director of Operations
John M. Nonna, County Attorney
Westchester County Planning Board

TO: Leonard Gruenfeld, Program Administrator
Division of Housing & Community Development

FROM: David S. Kvinge, AICP, RLA, CFM 
Assistant Commissioner

DATE: January 17, 2024

SUBJECT: **STATE ENVIRONMENTAL QUALITY REVIEW FOR
BPL30, NEW HOMES LAND ACQUISITION II
1, 7-11, 25, 29 & 33 NORTH MACQUESTEN PARKWAY, MOUNT VERNON**

Pursuant to your request, Environmental Planning staff has reviewed the above referenced project with respect to the State Environmental Quality Review Act and its implementing regulations, 6 NYCRR Part 617 (SEQR).

The action involves the provision of County funding under capital project BPL30 - New Homes Land Acquisition II (Fact Sheet ID #2428) - to facilitate the construction of two affordable housing developments, one to be located at 1 & 7-11 North MacQuesten Parkway and the other at 25, 29 and 33 North MacQuesten Parkway in the City of Mount Vernon. County funds will be applied towards the purchase of approximately 0.68 acres of property (0.34 acre for each site), which will be transferred to a developer who will create approximately 114 units of affordable housing at one site and 115 units of affordable housing at the other. Known as the Q West Towers, the project will include the construction of a 13-story building and a 15-story building with ground floor retail space, residential amenities and approximately 80 and 83 parking spaces, respectively.

Although reviewed together, the two affordable housing projects are independent of each other and were each classified as an Unlisted action by the Mount Vernon City Council. Both of the proposed affordable housing developments are located in the City's MVW-H-Hub zoning district, which was the subject of a Generic Environmental Impact Statement (GEIS) for which Findings were adopted by the City Council in 2016. This resulted in the adoption of the Mount Vernon West Transit Oriented Form-based Zoning Ordinance. Under this ordinance, projects complying with the GEIS Findings are entitled to expedited review. Pursuant to a resolution adopted on July 12, 2023, the Mount Vernon City Council determined that these projects met all the criteria of the Mount Vernon West Form-Based Code, would not result in any new potential significant adverse impacts that were not previously studied during the GEIS review of the Mount Vernon West rezoning and that no additional or supplemental environmental review by the City was required.

Since the County of Westchester was not an involved agency in connection with the rezoning and GEIS, the County must conduct its own environmental review. As the County's action will be a single bond act supporting both projects which collectively will exceed 200 dwelling units, the County must classify the action as Type I. Attached, from the City, is Part 1 of the Full

Environmental Assessment Form (EAF) that was completed for each site. Parts 2 and 3 of the Full EAF, which constitute the cumulative evaluation of impacts from both sites, have been drafted and are attached for consideration by the Board of Legislators.

Please do not hesitate to contact me if you have any questions regarding this matter.

Att.

cc: Blanca Lopez, Commissioner
Lynne Colavita, Senior Assistant County Attorney
Susan Darling, Chief Planner
Michael Lipkin, Associate Planner
Claudia Maxwell, Principal Environmental Planner

RESOLUTION 12 - 2024

WHEREAS, there is pending before this Honorable Board an Act to authorize the County of Westchester (the “County”) to acquire real property for the purpose of constructing two hundred twenty-nine (229) affordable rental units at 1, 7-11, 25, 29 and 33 North MacQuesten Parkway in the City of Mount Vernon (the Development) that will affirmatively further fair housing and remain affordable for a period of not less than fifty (50) years; and

WHEREAS, this Honorable Board has determined that the proposed acquisition of real property for the proposed Development would constitute an action under Article 8 of the Environmental Conservation Law, known as the New York State Environmental Quality Review Act (“SEQRA”); and

WHEREAS, pursuant to SEQRA and its implementing regulations (6 NYCRR Part 617), the proposed Development is classified as a “Type I” action which requires this Honorable Board to make a determination as to whether the proposed Development will have a significant impact on the environment; and

WHEREAS, the City of Mount Vernon City Council (the “City”), pursuant to a resolution adopted on July 12, 2023, determined that the Development met all the criteria of the Mount Vernon West Form-Based Code, would not result in any new potential significant adverse impacts that were not previously studied during the Generic Environmental Impact Statement (“GEIS”) review of the Mount Vernon West rezoning and that no additional or supplemental environmental review by the City was required; and

WHEREAS, the County was not an involved agency in connection with the rezoning and did not participate in the preparation of the GEIS, and, therefore, must conduct its own environmental review; and

WHEREAS, in accordance with SEQRA and its implementing regulations, a Full Environmental Assessment Form includes two Part I forms, one for each building that were provided by the City. Parts 2 and 3 of the Full EAF, which constitute the cumulative evaluation of impacts from both sites, has been prepared by the Department of Planning (“Planning”) to assist this Honorable Board in its environmental assessment of the proposed Development; and

WHEREAS, this Honorable Board has carefully considered the proposed Development and has reviewed the attached Full Environmental Assessment Form and the criteria set forth in Section 617.7 of the implementing regulations and has identified the relevant areas of environmental concern, as described in the Full Environmental Assessment Form, to determine if the proposed Development will have a significant impact on the environment.

NOW, THEREFORE, be it resolved by the County Board of Legislators of the County of Westchester, State of New York, as follows:

RESOLVED, that based upon this Honorable Board’s review of the Full Environmental Assessment Form and for the reasons set forth therein, this Board finds that there will be no significant adverse impact on the environment from the acquisition of real property at 1, 7-11, 25, 29 and 33 North MacQuesten Parkway in the City of Mount Vernon in support of the construction of two hundred twenty-nine (229) affordable rental housing units that will affirmatively further fair housing; and be it further

RESOLVED, that the Clerk of the Board of Legislators is authorized and directed to sign the “Determination of Significance” in the Full Environmental Assessment Form, which is attached hereto and made a part hereof, as the “Responsible Officer in Lead Agency”; to issue this Negative Declaration on behalf of this Board in satisfaction of SEQRA and its implementing regulations; and to immediately transmit same to the Commissioner of Planning to be filed, published and made available pursuant to the requirements of Part 617 of 6 NYCRR; and be it further

RESOLVED, that the Resolution shall take effect immediately.

**Full Environmental Assessment Form
Part 1 - Project and Setting**

Instructions for Completing Part 1

Part 1 is to be completed by the applicant or project sponsor. Responses become part of the application for approval or funding, are subject to public review, and may be subject to further verification.

Complete Part 1 based on information currently available. If additional research or investigation would be needed to fully respond to any item, please answer as thoroughly as possible based on current information; indicate whether missing information does not exist, or is not reasonably available to the sponsor; and, when possible, generally describe work or studies which would be necessary to update or fully develop that information.

Applicants/sponsors must complete all items in Sections A & B. In Sections C, D & E, most items contain an initial question that must be answered either "Yes" or "No". If the answer to the initial question is "Yes", complete the sub-questions that follow. If the answer to the initial question is "No", proceed to the next question. Section F allows the project sponsor to identify and attach any additional information. Section G requires the name and signature of the project sponsor to verify that the information contained in Part 1 is accurate and complete.

A. Project and Sponsor Information.

Name of Action or Project: Q West Towers - Tower 1 (Site A)		
Project Location (describe, and attach a general location map): 25 & 29 North MacQuesten Parkway, Mount Vernon, New York		
Brief Description of Proposed Action (include purpose or need): Construction of a 15-story and cellar, 138'-6" tall, 143,365 sf mixed-use building containing 115 DUs and a 415 sf ground floor retail space on a 15,000 sf lot. The 108,600 sf residential portion of the building would contain residential units on the 3rd through 15th floors, a first floor residential lobby, and cellar space including a tenant storage room, a recreation room, and bike storage, laundry, and mechanical rooms. The project would include 81 accessory parking spaces in a 3-story, 34,350 sf portion of the building and 15,000 sf of open space on a green roof. The site is developed with a vacant 1-story, brick and frame building (25 North MacQuesten Parkway) and a 3-story frame structure containing ground floor commercial space and residential space on the 2nd and 3rd floors of the building (29 North MacQuesten Parkway). Both properties are owned by the City of Mt. Vernon and contain obsolete buildings in poor condition. The project site is underdeveloped relative to the density permitted by the existing zoning mapped on the site. The April 2016 Final Generic FEIS for the Amendment to Zoning Code to Create Mount Vernon West Transit Oriented Form-Based Zoning District includes the subject property within the proposed MVW-H-Hub zoning district. The intent of this district is to encourage higher density mixed-use transit oriented development in proximity to the Mt. Vernon West Metro-North train station.		
Name of Applicant/Sponsor: L'Judie Matt-Simmons/Joseph Simone	Telephone: 914-462-6093	
	E-Mail: ljudie1@aol.com	
Address: 4 Albert Leonard Road		
City/PO: New Rochelle	State: New York	Zip Code: 10804
Project Contact (if not same as sponsor; give name and title/role): Mitchell Newman, President, Newman Design, Project Architect	Telephone: 631-673-3111	
	E-Mail: mnewman@ndarchitects.com	
Address: 210 West Rogues Path		
City/PO: Cold Spring Hills	State: New York	Zip Code: 11743
Property Owner (if not same as sponsor): City Of Mount Vernon - Dept. of Finance	Telephone: 914-665-2442	
	E-Mail:	
Address: 1 Roosevelt Square		
City/PO: Mount Vernon	State: New York	Zip Code: 10550

B. Government Approvals

B. Government Approvals, Funding, or Sponsorship. ("Funding" includes grants, loans, tax relief, and any other forms of financial assistance.)		
Government Entity	If Yes: Identify Agency and Approval(s) Required	Application Date (Actual or projected)
a. City Council, Town Board, or Village Board of Trustees <input type="checkbox"/> Yes <input checked="" type="checkbox"/> No		
b. City, Town or Village Planning Board or Commission <input checked="" type="checkbox"/> Yes <input type="checkbox"/> No	Dept. of Planning and Community Development	
c. City Council, Town or Village Zoning Board of Appeals <input type="checkbox"/> Yes <input checked="" type="checkbox"/> No		
d. Other local agencies <input checked="" type="checkbox"/> Yes <input type="checkbox"/> No	Building Dept., Architectural Review Board	
e. County agencies <input checked="" type="checkbox"/> Yes <input type="checkbox"/> No	Westchester County Board of Legislators	
f. Regional agencies <input type="checkbox"/> Yes <input checked="" type="checkbox"/> No		
g. State agencies <input type="checkbox"/> Yes <input checked="" type="checkbox"/> No		
h. Federal agencies <input type="checkbox"/> Yes <input checked="" type="checkbox"/> No		
i. Coastal Resources.		
i. Is the project site within a Coastal Area, or the waterfront area of a Designated Inland Waterway?		<input type="checkbox"/> Yes <input checked="" type="checkbox"/> No
ii. Is the project site located in a community with an approved Local Waterfront Revitalization Program?		<input type="checkbox"/> Yes <input checked="" type="checkbox"/> No
iii. Is the project site within a Coastal Erosion Hazard Area?		<input type="checkbox"/> Yes <input checked="" type="checkbox"/> No

C. Planning and Zoning

C.1. Planning and zoning actions.	
Will administrative or legislative adoption, or amendment of a plan, local law, ordinance, rule or regulation be the only approval(s) which must be granted to enable the proposed action to proceed?	<input type="checkbox"/> Yes <input checked="" type="checkbox"/> No
<ul style="list-style-type: none"> • If Yes, complete sections C, F and G. • If No, proceed to question C.2 and complete all remaining sections and questions in Part I 	
C.2. Adopted land use plans.	
a. Do any municipally- adopted (city, town, village or county) comprehensive land use plan(s) include the site where the proposed action would be located?	<input type="checkbox"/> Yes <input checked="" type="checkbox"/> No
If Yes, does the comprehensive plan include specific recommendations for the site where the proposed action would be located?	<input type="checkbox"/> Yes <input type="checkbox"/> No
b. Is the site of the proposed action within any local or regional special planning district (for example: Greenway Brownfield Opportunity Area (BOA); designated State or Federal heritage area; watershed management plan; or other?)	<input type="checkbox"/> Yes <input checked="" type="checkbox"/> No
If Yes, identify the plan(s):	

c. Is the proposed action located wholly or partially within an area listed in an adopted municipal open space plan, or an adopted municipal farmland protection plan?	<input type="checkbox"/> Yes <input checked="" type="checkbox"/> No
If Yes, identify the plan(s):	

C.3. Zoning

a. Is the site of the proposed action located in a municipality with an adopted zoning law or ordinance. Yes No
 If Yes, what is the zoning classification(s) including any applicable overlay district?
MVW-H (Mount Vernon West Transit Oriented Development Zone Hub)

b. Is the use permitted or allowed by a special or conditional use permit? Yes No

c. Is a zoning change requested as part of the proposed action? Yes No
 If Yes,
 i. What is the proposed new zoning for the site? _____

C.4. Existing community services.

a. In what school district is the project site located? Mount Vernon City School District

b. What police or other public protection forces serve the project site?
Mount Vernon Police Department

c. Which fire protection and emergency medical services serve the project site?
Mount Vernon Fire Department

d. What parks serve the project site?
Grove Street Playground, Bronx River Parkway

D. Project Details

D.1. Proposed and Potential Development

a. What is the general nature of the proposed action (e.g., residential, industrial, commercial, recreational; if mixed, include all components)? Residential, commercial

b. a. Total acreage of the site of the proposed action? 0.34 acres
 b. Total acreage to be physically disturbed? 0.34 acres
 c. Total acreage (project site and any contiguous properties) owned or controlled by the applicant or project sponsor? 0.34 acres

c. Is the proposed action an expansion of an existing project or use? Yes No
 i. If Yes, what is the approximate percentage of the proposed expansion and identify the units (e.g., acres, miles, housing units, square feet)? % _____ Units: _____

d. Is the proposed action a subdivision, or does it include a subdivision? Yes No
 If Yes,
 i. Purpose or type of subdivision? (e.g., residential, industrial, commercial; if mixed, specify types) _____
 ii. Is a cluster/conservation layout proposed? Yes No
 iii. Number of lots proposed? _____
 iv. Minimum and maximum proposed lot sizes? Minimum _____ Maximum _____

e. Will proposed action be constructed in multiple phases? Yes No
 i. If No, anticipated period of construction: 24 months
 ii. If Yes:
 • Total number of phases anticipated _____
 • Anticipated commencement date of phase I (including demolition) _____ month _____ year
 • Anticipated completion date of final phase _____ month _____ year
 • Generally describe connections or relationships among phases, including any contingencies where progress of one phase may determine timing or duration of future phases: _____

f. Does the project include new residential uses? Yes No
 If Yes, show numbers of units proposed.

	<u>One Family</u>	<u>Two Family</u>	<u>Three Family</u>	<u>Multiple Family (four or more)</u>
Initial Phase	_____	_____	_____	_____
At completion	_____	_____	_____	_____
of all phases	_____	_____	_____	115

g. Does the proposed action include new non-residential construction (including expansions)? Yes No
 If Yes,
 i. Total number of structures 1 (partial)
 ii. Dimensions (in feet) of largest proposed structure: 138'-6" height; 125.88' width; and 120' length
 iii. Approximate extent of building space to be heated or cooled: entire building -143,365 square feet

h. Does the proposed action include construction or other activities that will result in the impoundment of any liquids, such as creation of a water supply, reservoir, pond, lake, waste lagoon or other storage? Yes No
 If Yes,
 i. Purpose of the impoundment: _____
 ii. If a water impoundment, the principal source of the water: Ground water Surface water streams Other specify: _____
 iii. If other than water, identify the type of impounded/contained liquids and their source. _____
 iv. Approximate size of the proposed impoundment. Volume: _____ million gallons; surface area: _____ acres
 v. Dimensions of the proposed dam or impounding structure: _____ height; _____ length
 vi. Construction method/materials for the proposed dam or impounding structure (e.g., earth fill, rock, wood, concrete): _____

D.2. Project Operations

a. Does the proposed action include any excavation, mining, or dredging, during construction, operations, or both? Yes No
 (Not including general site preparation, grading or installation of utilities or foundations where all excavated materials will remain onsite)
 If Yes:
 i. What is the purpose of the excavation or dredging? Construction of building cellar, installation of utilities
 ii. How much material (including rock, earth, sediments, etc.) is proposed to be removed from the site?
 • Volume (specify tons or cubic yards): 69,179.94 cubic yards
 • Over what duration of time? 3 months
 iii. Describe nature and characteristics of materials to be excavated or dredged, and plans to use, manage or dispose of them.
Site soils and rock to be disposed off-site.
 iv. Will there be onsite dewatering or processing of excavated materials? Yes No
 If yes, describe. _____
 v. What is the total area to be dredged or excavated? _____ 0.34 acres
 vi. What is the maximum area to be worked at any one time? _____ 0.34 acres
 vii. What would be the maximum depth of excavation or dredging? _____ 8 feet
 viii. Will the excavation require blasting? Yes No
 ix. Summarize site reclamation goals and plan: _____
Site would be developed with a 15-story and cellar, 143,365 sf mixed-use building containing 115 dwelling units and a 415 sf ground floor retail space.

b. Would the proposed action cause or result in alteration of, increase or decrease in size of, or encroachment into any existing wetland, waterbody, shoreline, beach or adjacent area? Yes No
 If Yes:
 i. Identify the wetland or waterbody which would be affected (by name, water index number, wetland map number or geographic description): _____

ii. Describe how the proposed action would affect that waterbody or wetland, e.g. excavation, fill, placement of structures, or alteration of channels, banks and shorelines. Indicate extent of activities, alterations and additions in square feet or acres:

iii. Will proposed action cause or result in disturbance to bottom sediments? Yes No

If Yes, describe: _____

iv. Will proposed action cause or result in the destruction or removal of aquatic vegetation? Yes No

If Yes:

- acres of aquatic vegetation proposed to be removed: _____
- expected acreage of aquatic vegetation remaining after project completion: _____
- purpose of proposed removal (e.g. beach clearing, invasive species control, boat access): _____

- proposed method of plant removal: _____
- if chemical/herbicide treatment will be used, specify product(s): _____

v. Describe any proposed reclamation/mitigation following disturbance: _____

c. Will the proposed action use, or create a new demand for water? Yes No

If Yes:

i. Total anticipated water usage/demand per day: _____ 31,400 gallons/day

ii. Will the proposed action obtain water from an existing public water supply? Yes No

If Yes:

- Name of district or service area: City of Mt. Vernon Board of Water Supply
- Does the existing public water supply have capacity to serve the proposal? Yes No
- Is the project site in the existing district? Yes No
- Is expansion of the district needed? Yes No
- Do existing lines serve the project site? Yes No

iii. Will line extension within an existing district be necessary to supply the project? Yes No

If Yes:

- Describe extensions or capacity expansions proposed to serve this project: _____
A new 8" water connection is proposed from the existing service line to the new building.
- Source(s) of supply for the district: New York City's Catskill / Delaware reservoir system

iv. Is a new water supply district or service area proposed to be formed to serve the project site? Yes No

If Yes:

- Applicant/sponsor for new district: _____
- Date application submitted or anticipated: _____
- Proposed source(s) of supply for new district: _____

v. If a public water supply will not be used, describe plans to provide water supply for the project: _____

vi. If water supply will be from wells (public or private), maximum pumping capacity: _____ gallons/minute.

d. Will the proposed action generate liquid wastes? Yes No

If Yes:

i. Total anticipated liquid waste generation per day: _____ 31,400 gallons/day

ii. Nature of liquid wastes to be generated (e.g., sanitary wastewater, industrial; if combination, describe all components and approximate volumes or proportions of each): _____
sanitary wastewater

iii. Will the proposed action use any existing public wastewater treatment facilities? Yes No

If Yes:

- Name of wastewater treatment plant to be used: Not known
- Name of district: City of Mt. Vernon Dept. of Public Works Bureau of Sewers
- Does the existing wastewater treatment plant have capacity to serve the project? Yes No
- Is the project site in the existing district? Yes No
- Is expansion of the district needed? Yes No

Yes No
 Yes No
 If Yes:

- Describe extensions or capacity expansions proposed to serve this project: _____

 A new 8" sanitary sewer connection and a new 8" storm sewer connection to the new building are proposed from a new 12" sanitary sewer and a new 12" storm sewer in MacQuesten Parkway.

iv. Will a new wastewater (sewage) treatment district be formed to serve the project site? Yes No
 If Yes:

- Applicant/sponsor for new district: _____
- Date application submitted or anticipated: _____
- What is the receiving water for the wastewater discharge? _____

v. If public facilities will not be used, describe plans to provide wastewater treatment for the project, including specifying proposed receiving water (name and classification if surface discharge, or describe subsurface disposal plans):

vi. Describe any plans or designs to capture, recycle or reuse liquid waste: _____
 None _____

e. Will the proposed action disturb more than one acre and create stormwater runoff, either from new point sources (i.e. ditches, pipes, swales, curbs, gutters or other concentrated flows of stormwater) or non-point source (i.e. sheet flow) during construction or post construction? Yes No
 If Yes:
 i. How much impervious surface will the project create in relation to total size of project parcel?
 _____ Square feet or _____ acres (impervious surface)
 _____ Square feet or _____ acres (parcel size)
 ii. Describe types of new point sources. _____

iii. Where will the stormwater runoff be directed (i.e. on-site stormwater management facility/structures, adjacent properties, groundwater, on-site surface water or off-site surface waters)?

- If to surface waters, identify receiving water bodies or wetlands: _____
- _____
- Will stormwater runoff flow to adjacent properties? Yes No

iv. Does proposed plan minimize impervious surfaces, use pervious materials or collect and re-use stormwater? Yes No

f. Does the proposed action include, or will it use on-site, one or more sources of air emissions, including fuel combustion, waste incineration, or other processes or operations? Yes No
 If Yes, identify:
 i. Mobile sources during project operations (e.g., heavy equipment, fleet or delivery vehicles)
 Passenger cars and vehicles used for residential and commercial deliveries
 ii. Stationary sources during construction (e.g., power generation, structural heating, batch plant, crushers)
 None
 iii. Stationary sources during operations (e.g., process emissions, large boilers, electric generation)
 Standard residential/small commercial boiler

g. Will any air emission sources named in D.2.f (above), require a NY State Air Registration, Air Facility Permit, or Federal Clean Air Act Title IV or Title V Permit? Yes No
 If Yes:
 i. Is the project site located in an Air quality non-attainment area? (Area routinely or periodically fails to meet ambient air quality standards for all or some parts of the year) Yes No
 ii. In addition to emissions as calculated in the application, the project will generate:

- _____ Tons/year (short tons) of Carbon Dioxide (CO₂)
- _____ Tons/year (short tons) of Nitrous Oxide (N₂O)
- _____ Tons/year (short tons) of Perfluorocarbons (PFCs)
- _____ Tons/year (short tons) of Sulfur Hexafluoride (SF₆)
- _____ Tons/year (short tons) of Carbon Dioxide equivalent of Hydrofluorocarbons (HFCs)
- _____ Tons/year (short tons) of Hazardous Air Pollutants (HAPs)

h. Will the proposed action generate or emit methane (including, but not limited to, sewage treatment plants, landfills, composting facilities)? Yes No
 If Yes:
 i. Estimate methane generation in tons/year (metric): _____
 ii. Describe any methane capture, control or elimination measures included in project design (e.g., combustion to generate heat or electricity, flaring): _____

i. Will the proposed action result in the release of air pollutants from open-air operations or processes, such as quarry or landfill operations? Yes No
 If Yes: Describe operations and nature of emissions (e.g., diesel exhaust, rock particulates/dust): _____

j. Will the proposed action result in a substantial increase in traffic above present levels or generate substantial new demand for transportation facilities or services? Yes No
 If Yes:
 i. When is the peak traffic expected (Check all that apply): Morning Evening Weekend
 Randomly between hours of _____ to _____.
 ii. For commercial activities only, projected number of semi-trailer truck trips/day: _____ none _____
 iii. Parking spaces: Existing _____ 0 _____ Proposed _____ 83 _____ Net increase/decrease _____ 83 _____
 iv. Does the proposed action include any shared use parking? Yes No
 v. If the proposed action includes any modification of existing roads, creation of new roads or change in existing access, describe:
Only repaving of MacQuesten Parkway and new sidewalks in front of project site

vi. Are public/private transportation service(s) or facilities available within 1/2 mile of the proposed site? Yes No
 vii. Will the proposed action include access to public transportation or accommodations for use of hybrid, electric or other alternative fueled vehicles? Yes No
 viii. Will the proposed action include plans for pedestrian or bicycle accommodations for connections to existing pedestrian or bicycle routes? Yes No

k. Will the proposed action (for commercial or industrial projects only) generate new or additional demand for energy? Yes No
 If Yes:
 i. Estimate annual electricity demand during operation of the proposed action: _____
 13,849,385 Btu's annual energy usage
 ii. Anticipated sources/suppliers of electricity for the project (e.g., on-site combustion, on-site renewable, via grid/local utility, or other):
local utility
 iii. Will the proposed action require a new, or an upgrade to, an existing substation? Yes No

l. Hours of operation. Answer all items which apply.
 i. During Construction:
 • Monday - Friday: _____ 7AM-4PM _____
 • Saturday: _____ None _____
 • Sunday: _____ None _____
 • Holidays: _____ None _____
 ii. During Operations:
 • Monday - Friday: _____ 24 _____
 • Saturday: _____ 24 _____
 • Sunday: _____ 24 _____
 • Holidays: _____ 24 _____

m. Will the proposed action produce noise that will exceed existing ambient noise levels during construction, operation, or both? Yes No
 If yes:
 i. Provide details including sources, time of day and duration:
Existing ambient noise levels in the area of the project site will be exceeded during construction of the project. Additional noise will be generated by construction equipment and vehicles weekdays between 7 AM and 4 PM.
 ii. Will proposed action remove existing natural barriers that could act as a noise barrier or screen? Yes No
 Describe: _____

n. Will the proposed action have outdoor lighting? Yes No
 If yes:
 i. Describe source(s), location(s), height of fixture(s), direction/aim, and proximity to nearest occupied structures:

 ii. Will proposed action remove existing natural barriers that could act as a light barrier or screen? Yes No
 Describe: _____

o. Does the proposed action have the potential to produce odors for more than one hour per day? Yes No
 If Yes, describe possible sources, potential frequency and duration of odor emissions, and proximity to nearest occupied structures:

p. Will the proposed action include any bulk storage of petroleum (combined capacity of over 1,100 gallons) or chemical products 185 gallons in above ground storage or any amount in underground storage? Yes No
 If Yes:
 i. Product(s) to be stored _____
 ii. Volume(s) _____ per unit time _____ (e.g., month, year)
 iii. Generally describe proposed storage facilities: _____

q. Will the proposed action (commercial, industrial and recreational projects only) use pesticides (i.e., herbicides, insecticides) during construction or operation? Yes No
 If Yes:
 i. Describe proposed treatment(s):

 ii. Will the proposed action use Integrated Pest Management Practices? Yes No

r. Will the proposed action (commercial or industrial projects only) involve or require the management or disposal of solid waste (excluding hazardous materials)? Yes No
 If Yes:
 i. Describe any solid waste(s) to be generated during construction or operation of the facility:
 • Construction: _____ tons per _____ (unit of time)
 • Operation : 0.08 (commercial waste) tons per _____ week (unit of time)
 ii. Describe any proposals for on-site minimization, recycling or reuse of materials to avoid disposal as solid waste:
 • Construction: _____
 • Operation: Recycling of commercial glass and plastic containers, cardboard and paper
 iii. Proposed disposal methods/facilities for solid waste generated on-site:
 • Construction: _____
 • Operation: Private carters

s. Does the proposed action include construction or modification of a solid waste management facility? Yes No
 If Yes:
 i. Type of management or handling of waste proposed for the site (e.g., recycling or transfer station, composting, landfill, or other disposal activities): _____
 ii. Anticipated rate of disposal/processing:
 • _____ Tons/month, if transfer or other non-combustion/thermal treatment, or
 • _____ Tons/hour, if combustion or thermal treatment
 iii. If landfill, anticipated site life: _____ years

t. Will proposed action at the site involve the commercial generation, treatment, storage, or disposal of hazardous waste? Yes No
 If Yes:
 i. Name(s) of all hazardous wastes or constituents to be generated, handled or managed at facility: _____

 ii. Generally describe processes or activities involving hazardous wastes or constituents: _____

 iii. Specify amount to be handled or generated _____ tons/month
 iv. Describe any proposals for on-site minimization, recycling or reuse of hazardous constituents: _____

 v. Will any hazardous wastes be disposed at an existing offsite hazardous waste facility? Yes No
 If Yes: provide name and location of facility: _____

 If No: describe proposed management of any hazardous wastes which will not be sent to a hazardous waste facility:

E. Site and Setting of Proposed Action

E.1. Land uses on and surrounding the project site

a. Existing land uses:
 i. Check all uses that occur on, adjoining and near the project site.
 Urban Industrial Commercial Residential (suburban) Rural (non-farm)
 Forest Agriculture Aquatic Other (specify): parking, open space _____
 ii. If mix of uses, generally describe:
 Urban land containing a mixture of industrial, commercial, residential, and open space uses _____

b. Land uses and covertypes on the project site.

Land use or Covertypes	Current Acreage	Acreage After Project Completion	Change (Acres +/-)
• Roads, buildings, and other paved or impervious surfaces	0.34	0.34	0
• Forested			
• Meadows, grasslands or brushlands (non-agricultural, including abandoned agricultural)			
• Agricultural (includes active orchards, field, greenhouse etc.)			
• Surface water features (lakes, ponds, streams, rivers, etc.)			
• Wetlands (freshwater or tidal)			
• Non-vegetated (bare rock, earth or fill)			
• Other Describe: _____			

c. Is the project site presently used by members of the community for public recreation? Yes No
 i. If Yes: explain: _____

d. Are there any facilities serving children, the elderly, people with disabilities (e.g., schools, hospitals, licensed day care centers, or group homes) within 1500 feet of the project site? Yes No
 If Yes,
 i. Identify Facilities:
 A public school is located approximately 800 feet to the east of the project site along North High Street. _____

e. Does the project site contain an existing dam? Yes No
 If Yes:
 i. Dimensions of the dam and impoundment:
 • Dam height: _____ feet
 • Dam length: _____ feet
 • Surface area: _____ acres
 • Volume impounded: _____ gallons OR acre-feet
 ii. Dam's existing hazard classification: _____
 iii. Provide date and summarize results of last inspection: _____

f. Has the project site ever been used as a municipal, commercial or industrial solid waste management facility, or does the project site adjoin property which is now, or was at one time, used as a solid waste management facility? Yes No
 If Yes:
 i. Has the facility been formally closed? Yes No
 • If yes, cite sources/documentation: _____
 ii. Describe the location of the project site relative to the boundaries of the solid waste management facility: _____
 iii. Describe any development constraints due to the prior solid waste activities: _____

g. Have hazardous wastes been generated, treated and/or disposed of at the site, or does the project site adjoin property which is now or was at one time used to commercially treat, store and/or dispose of hazardous waste? Yes No
 If Yes:
 i. Describe waste(s) handled and waste management activities, including approximate time when activities occurred: _____

h. Potential contamination history. Has there been a reported spill at the proposed project site, or have any remedial actions been conducted at or adjacent to the proposed site? Yes No
 If Yes:
 i. Is any portion of the site listed on the NYSDEC Spills Incidents database or Environmental Site Remediation database? Check all that apply: Yes No
 Yes – Spills Incidents database Provide DEC ID number(s): _____
 Yes – Environmental Site Remediation database Provide DEC ID number(s): _____
 Neither database
 ii. If site has been subject of RCRA corrective activities, describe control measures: _____
 iii. Is the project within 2000 feet of any site in the NYSDEC Environmental Site Remediation database? Yes No
 If yes, provide DEC ID number(s): _____
 iv. If yes to (i), (ii) or (iii) above, describe current status of site(s): _____

v. Is the project site subject to an institutional control limiting property uses? Yes No

- If yes, DEC site ID number: _____
- Describe the type of institutional control (e.g., deed restriction or easement): _____
- Describe any use limitations: _____
- Describe any engineering controls: _____
- Will the project affect the institutional or engineering controls in place? Yes No
- Explain: _____

E.2. Natural Resources On or Near Project Site

a. What is the average depth to bedrock on the project site? _____ Not Known feet

b. Are there bedrock outcroppings on the project site? Yes No
 If Yes, what proportion of the site is comprised of bedrock outcroppings? _____ %

c. Predominant soil type(s) present on project site: Urban Land _____ 100 %
 _____ %
 _____ %

d. What is the average depth to the water table on the project site? Average: Not Known feet

e. Drainage status of project site soils: Well Drained: _____ % of site
 Moderately Well Drained: _____ % of site
 Poorly Drained _____ % of site

f. Approximate proportion of proposed action site with slopes: 0-10%: 100 % of site
 10-15%: _____ % of site
 15% or greater: _____ % of site

g. Are there any unique geologic features on the project site? Yes No
 If Yes, describe: _____

h. Surface water features.

i. Does any portion of the project site contain wetlands or other waterbodies (including streams, rivers, ponds or lakes)? Yes No

ii. Do any wetlands or other waterbodies adjoin the project site? Yes No

If Yes to either i or ii, continue. If No, skip to E.2.i.

iii. Are any of the wetlands or waterbodies within or adjoining the project site regulated by any federal, state or local agency? Yes No

iv. For each identified regulated wetland and waterbody on the project site, provide the following information:

- Streams: Name _____ Classification _____
- Lakes or Ponds: Name _____ Classification _____
- Wetlands: Name _____ Approximate Size _____
- Wetland No. (if regulated by DEC) _____

v. Are any of the above water bodies listed in the most recent compilation of NYS water quality-impaired waterbodies? Yes No
 If yes, name of impaired water body/bodies and basis for listing as impaired: _____

i. Is the project site in a designated Floodway? Yes No

j. Is the project site in the 100 year Floodplain? Yes No

k. Is the project site in the 500 year Floodplain? Yes No

l. Is the project site located over, or immediately adjoining, a primary, principal or sole source aquifer? Yes No
 If Yes:
 i. Name of aquifer: _____

<p>m. Identify the predominant wildlife species that occupy or use the project site: _____ none _____ _____</p>	
<p>n. Does the project site contain a designated significant natural community? <input type="checkbox"/> Yes <input checked="" type="checkbox"/> No If Yes: i. Describe the habitat/community (composition, function, and basis for designation): _____ _____</p> <p>ii. Source(s) of description or evaluation: _____</p> <p>iii. Extent of community/habitat:</p> <ul style="list-style-type: none"> • Currently: _____ acres • Following completion of project as proposed: _____ acres • Gain or loss (indicate + or -): _____ acres 	
<p>o. Does project site contain any species of plant or animal that is listed by the federal government or NYS as endangered or threatened, or does it contain any areas identified as habitat for an endangered or threatened species? <input type="checkbox"/> Yes <input checked="" type="checkbox"/> No</p>	
<p>p. Does the project site contain any species of plant or animal that is listed by NYS as rare, or as a species of special concern? <input type="checkbox"/> Yes <input checked="" type="checkbox"/> No</p>	
<p>q. Is the project site or adjoining area currently used for hunting, trapping, fishing or shell fishing? <input type="checkbox"/> Yes <input checked="" type="checkbox"/> No If yes, give a brief description of how the proposed action may affect that use: _____ _____</p>	
E.3. Designated Public Resources On or Near Project Site	
<p>a. Is the project site, or any portion of it, located in a designated agricultural district certified pursuant to Agriculture and Markets Law, Article 25-AA, Section 303 and 304? <input type="checkbox"/> Yes <input checked="" type="checkbox"/> No If Yes, provide county plus district name/number: _____</p>	
<p>b. Are agricultural lands consisting of highly productive soils present? <input type="checkbox"/> Yes <input checked="" type="checkbox"/> No i. If Yes: acreage(s) on project site? _____ ii. Source(s) of soil rating(s): _____</p>	
<p>c. Does the project site contain all or part of, or is it substantially contiguous to, a registered National Natural Landmark? <input type="checkbox"/> Yes <input checked="" type="checkbox"/> No If Yes: i. Nature of the natural landmark: <input type="checkbox"/> Biological Community <input type="checkbox"/> Geological Feature ii. Provide brief description of landmark, including values behind designation and approximate size/extent: _____ _____</p>	
<p>d. Is the project site located in or does it adjoin a state listed Critical Environmental Area? <input type="checkbox"/> Yes <input checked="" type="checkbox"/> No If Yes: i. CEA name: _____ ii. Basis for designation: _____ iii. Designating agency and date: _____</p>	

e. Does the project site contain, or is it substantially contiguous to, a building, archaeological site, or district which is listed on, or has been nominated by the NYS Board of Historic Preservation for inclusion on, the State or National Register of Historic Places?	<input type="checkbox"/> Yes <input checked="" type="checkbox"/> No
If Yes:	
i. Nature of historic/archaeological resource: <input type="checkbox"/> Archaeological Site <input type="checkbox"/> Historic Building or District	
ii. Name: _____	
iii. Brief description of attributes on which listing is based: _____	
f. Is the project site, or any portion of it, located in or adjacent to an area designated as sensitive for archaeological sites on the NY State Historic Preservation Office (SHPO) archaeological site inventory?	<input type="checkbox"/> Yes <input checked="" type="checkbox"/> No
g. Have additional archaeological or historic site(s) or resources been identified on the project site?	<input type="checkbox"/> Yes <input checked="" type="checkbox"/> No
If Yes:	
i. Describe possible resource(s): _____	
ii. Basis for identification: _____	
h. Is the project site within five miles of any officially designated and publicly accessible federal, state, or local scenic or aesthetic resource?	<input checked="" type="checkbox"/> Yes <input type="checkbox"/> No
If Yes:	
i. Identify resource: <u>The Bronx River Parkway is approximately 400 feet west of the project site.</u>	
ii. Nature of, or basis for, designation (e.g., established highway overlook, state or local park, state historic trail or scenic byway, etc.): <u>National Register listing for portions of Bronx River Parkway</u>	
iii. Distance between project and resource: <u>0.08 miles.</u>	
i. Is the project site located within a designated river corridor under the Wild, Scenic and Recreational Rivers Program 6 NYCRR 666?	<input type="checkbox"/> Yes <input checked="" type="checkbox"/> No
If Yes:	
i. Identify the name of the river and its designation: _____	
ii. Is the activity consistent with development restrictions contained in 6NYCRR Part 666? <input type="checkbox"/> Yes <input type="checkbox"/> No	

F. Additional Information

Attach any additional information which may be needed to clarify your project.

If you have identified any adverse impacts which could be associated with your proposal, please describe those impacts plus any measures which you propose to avoid or minimize them.

G. Verification

I certify that the information provided is true to the best of my knowledge.

Applicant/Sponsor Name J Strauss, EnvStudiesCorp. for L'Judie Simonns Date July 15, 2019

Signature J Strauss Title _____

**Full Environmental Assessment Form
Part 1 - Project and Setting**

Instructions for Completing Part 1

Part 1 is to be completed by the applicant or project sponsor. Responses become part of the application for approval or funding, are subject to public review, and may be subject to further verification.

Complete Part 1 based on information currently available. If additional research or investigation would be needed to fully respond to any item, please answer as thoroughly as possible based on current information; indicate whether missing information does not exist, or is not reasonably available to the sponsor; and, when possible, generally describe work or studies which would be necessary to update or fully develop that information.

Applicants/sponsors must complete all items in Sections A & B. In Sections C, D & E, most items contain an initial question that must be answered either "Yes" or "No". If the answer to the initial question is "Yes", complete the sub-questions that follow. If the answer to the initial question is "No", proceed to the next question. Section F allows the project sponsor to identify and attach any additional information. Section G requires the name and signature of the project sponsor to verify that the information contained in Part 1 is accurate and complete.

A. Project and Sponsor Information.

Name of Action or Project: Q West Towers - Tower 2 (Site B)		
Project Location (describe, and attach a general location map): 1, 7-11 North MacQuesten Parkway, Mount Vernon, New York		
Brief Description of Proposed Action (include purpose or need): Construction of a 13-story and cellar, 126'-6" tall, 157,800 sf mixed-use building containing 114 DUs and 2 ground floor retail spaces totaling 2,200 sf on a 14,860 sf lot. The 113,800 sf residential portion of the building would contain residential units on the 4th through 13th floors, a residential lobby on the 1st floor, and cellar space including a tenant storage, recreational, bike storage, laundry, and mechanical rooms. The project would include 80 accessory parking spaces in a 3-story, 41,800 sf portion of the building. (The project requires 80 parking spaces.) 14,860 sf of usable open space on a green roof of the building would be provided. The site is developed with a 4-story, multi-family residential building (1 North MacQuesten Parkway) and two 3-story multi-family residential structures that are currently vacant (7-11 North MacQuesten Parkway). 7-11 North MacQuesten Parkway is owned by the City of Mt. Vernon and contains obsolete buildings in poor condition. The project site is underdeveloped relative to the density permitted by the existing zoning mapped on the site. The April 2016 Final Generic FEIS for the Amendment to Zoning Code to Create Mount Vernon West Transit Oriented Form-Based Zoning District includes the subject property within the proposed MVW-H-Hub zoning district. The intent of this district is to encourage new higher density mixed-use transit oriented development in proximity to the Mt. Vernon West Metro-North train station.		
Name of Applicant/Sponsor: L'Jude Matt-Simmons/Joseph Simone	Telephone: 914-462-6093	
	E-Mail: ljude1@aol.com	
Address: 4 Albert Leonard Road		
City/PO: New Rochelle	State: New York	Zip Code: 10804
Project Contact (if not same as sponsor; give name and title/role): Mitchell Newman, President, Newman Design, Project Architect	Telephone: 631-673-3111	
	E-Mail: mnewman@ndarchitects.com	
Address: 210 West Rogues Path		
City/PO: Cold Spring Hills	State: New York	Zip Code: 11743
Property Owner (if not same as sponsor): Wakefield Nereid Corp.; City Of Mount Vernon - Dept. of Finance	Telephone: 914-665-2442	
	E-Mail:	
Address: 5 Willow Way; 1 Roosevelt Square		
City/PO: Eastchester; Mount Vernon	State: New York	Zip Code: 1070910550

B. Government Approvals

B. Government Approvals, Funding, or Sponsorship. ("Funding" includes grants, loans, tax relief, and any other forms of financial assistance.)		
Government Entity	If Yes: Identify Agency and Approval(s) Required	Application Date (Actual or projected)
a. City Council, Town Board, or Village Board of Trustees <input type="checkbox"/> Yes <input checked="" type="checkbox"/> No		
b. City, Town or Village Planning Board or Commission <input checked="" type="checkbox"/> Yes <input type="checkbox"/> No	Dept. of Planning and Community Development	
c. City Council, Town or Village Zoning Board of Appeals <input type="checkbox"/> Yes <input checked="" type="checkbox"/> No		
d. Other local agencies <input checked="" type="checkbox"/> Yes <input type="checkbox"/> No	Building Dept., Architectural Review Board	
e. County agencies <input checked="" type="checkbox"/> Yes <input type="checkbox"/> No	Westchester County Board of Legislators	
f. Regional agencies <input type="checkbox"/> Yes <input checked="" type="checkbox"/> No		
g. State agencies <input type="checkbox"/> Yes <input checked="" type="checkbox"/> No		
h. Federal agencies <input type="checkbox"/> Yes <input checked="" type="checkbox"/> No		
i. Coastal Resources.		
i. Is the project site within a Coastal Area, or the waterfront area of a Designated Inland Waterway?		<input type="checkbox"/> Yes <input checked="" type="checkbox"/> No
ii. Is the project site located in a community with an approved Local Waterfront Revitalization Program?		<input type="checkbox"/> Yes <input checked="" type="checkbox"/> No
iii. Is the project site within a Coastal Erosion Hazard Area?		<input type="checkbox"/> Yes <input checked="" type="checkbox"/> No

C. Planning and Zoning

C.1. Planning and zoning actions.	
Will administrative or legislative adoption, or amendment of a plan, local law, ordinance, rule or regulation be the only approval(s) which must be granted to enable the proposed action to proceed? <input type="checkbox"/> Yes <input checked="" type="checkbox"/> No	
<ul style="list-style-type: none"> • If Yes, complete sections C, F and G. • If No, proceed to question C.2 and complete all remaining sections and questions in Part I 	
C.2. Adopted land use plans.	
a. Do any municipally- adopted (city, town, village or county) comprehensive land use plan(s) include the site where the proposed action would be located? <input type="checkbox"/> Yes <input checked="" type="checkbox"/> No	
If Yes, does the comprehensive plan include specific recommendations for the site where the proposed action would be located? <input type="checkbox"/> Yes <input type="checkbox"/> No	
b. Is the site of the proposed action within any local or regional special planning district (for example: Greenway Brownfield Opportunity Area (BOA); designated State or Federal heritage area; watershed management plan; or other?) <input type="checkbox"/> Yes <input checked="" type="checkbox"/> No	
If Yes, identify the plan(s):	

c. Is the proposed action located wholly or partially within an area listed in an adopted municipal open space plan, or an adopted municipal farmland protection plan? <input type="checkbox"/> Yes <input checked="" type="checkbox"/> No	
If Yes, identify the plan(s):	

C.3. Zoning	
a. Is the site of the proposed action located in a municipality with an adopted zoning law or ordinance. If Yes, what is the zoning classification(s) including any applicable overlay district? <u>MVW-H (Mount Vernon West Transit Oriented Development Zone-Hub)</u>	<input checked="" type="checkbox"/> Yes <input type="checkbox"/> No
b. Is the use permitted or allowed by a special or conditional use permit?	<input type="checkbox"/> Yes <input checked="" type="checkbox"/> No
c. Is a zoning change requested as part of the proposed action? If Yes, i. What is the proposed new zoning for the site? _____	<input type="checkbox"/> Yes <input checked="" type="checkbox"/> No
C.4. Existing community services.	
a. In what school district is the project site located? <u>Mount Vernon City School District</u>	
b. What police or other public protection forces serve the project site? <u>Mount Vernon Police Department</u>	
c. Which fire protection and emergency medical services serve the project site? <u>Mount Vernon Fire Department</u>	
d. What parks serve the project site? <u>Grove Street Playground, Bronx River Parkway</u>	

D. Project Details

D.1. Proposed and Potential Development	
a. What is the general nature of the proposed action (e.g., residential, industrial, commercial, recreational; if mixed, include all components)? <u>Residential, commercial</u>	
b. a. Total acreage of the site of the proposed action? _____ <u>0.34</u> acres b. Total acreage to be physically disturbed? _____ <u>0.34</u> acres c. Total acreage (project site and any contiguous properties) owned or controlled by the applicant or project sponsor? _____ <u>0.34</u> acres	
c. Is the proposed action an expansion of an existing project or use? i. If Yes, what is the approximate percentage of the proposed expansion and identify the units (e.g., acres, miles, housing units, square feet)? % _____ Units: _____	<input type="checkbox"/> Yes <input checked="" type="checkbox"/> No
d. Is the proposed action a subdivision, or does it include a subdivision? If Yes, i. Purpose or type of subdivision? (e.g., residential, industrial, commercial; if mixed, specify types) _____ ii. Is a cluster/conservation layout proposed? _____ iii. Number of lots proposed? _____ iv. Minimum and maximum proposed lot sizes? Minimum _____ Maximum _____	<input type="checkbox"/> Yes <input checked="" type="checkbox"/> No
e. Will proposed action be constructed in multiple phases? i. If No, anticipated period of construction: _____ <u>24</u> months ii. If Yes: • Total number of phases anticipated _____ • Anticipated commencement date of phase 1 (including demolition) _____ month _____ year • Anticipated completion date of final phase _____ month _____ year • Generally describe connections or relationships among phases, including any contingencies where progress of one phase may determine timing or duration of future phases: _____ _____	<input type="checkbox"/> Yes <input checked="" type="checkbox"/> No

f. Does the project include new residential uses? Yes No
 If Yes, show numbers of units proposed.

	One Family	Two Family	Three Family	Multiple Family (four or more)
Initial Phase	_____	_____	_____	_____
At completion	_____	_____	_____	_____
of all phases	_____	_____	_____	114

g. Does the proposed action include new non-residential construction (including expansions)? Yes No
 If Yes,

i. Total number of structures 1 (partial)
 ii. Dimensions (in feet) of largest proposed structure: 126'-6" height; 100' width; and 160.48' length
 iii. Approximate extent of building space to be heated or cooled: entire building - 153,600 square feet

h. Does the proposed action include construction or other activities that will result in the impoundment of any liquids, such as creation of a water supply, reservoir, pond, lake, waste lagoon or other storage? Yes No
 If Yes,

i. Purpose of the impoundment: _____
 ii. If a water impoundment, the principal source of the water: Ground water Surface water streams Other specify: _____
 iii. If other than water, identify the type of impounded/contained liquids and their source. _____
 iv. Approximate size of the proposed impoundment. Volume: _____ million gallons; surface area: _____ acres
 v. Dimensions of the proposed dam or impounding structure: _____ height; _____ length
 vi. Construction method/materials for the proposed dam or impounding structure (e.g., earth fill, rock, wood, concrete): _____

D.2. Project Operations

a. Does the proposed action include any excavation, mining, or dredging, during construction, operations, or both? (Not including general site preparation, grading or installation of utilities or foundations where all excavated materials will remain onsite) Yes No
 If Yes:

i. What is the purpose of the excavation or dredging? Construction of building cellar, installation of utilities
 ii. How much material (including rock, earth, sediments, etc.) is proposed to be removed from the site?
 • Volume (specify tons or cubic yards): 55,712.79
 • Over what duration of time? 3 months
 iii. Describe nature and characteristics of materials to be excavated or dredged, and plans to use, manage or dispose of them.
Site soils and rock to be disposed off-site.
 iv. Will there be onsite dewatering or processing of excavated materials? Yes No
 If yes, describe. _____
 v. What is the total area to be dredged or excavated? 0.34 acres
 vi. What is the maximum area to be worked at any one time? 0.34 acres
 vii. What would be the maximum depth of excavation or dredging? 8 feet
 viii. Will the excavation require blasting? Yes No
 ix. Summarize site reclamation goals and plan:
Site would be developed with a 13-story and cellar, 153,600 sf mixed-use building containing 114 dwelling units and two ground floor retail spaces, totaling 2,200 sf.

b. Would the proposed action cause or result in alteration of, increase or decrease in size of, or encroachment into any existing wetland, waterbody, shoreline, beach or adjacent area? Yes No
 If Yes:
 i. Identify the wetland or waterbody which would be affected (by name, water index number, wetland map number or geographic description): _____

ii. Describe how the proposed action would affect that waterbody or wetland, e.g. excavation, fill, placement of structures, or alteration of channels, banks and shorelines. Indicate extent of activities, alterations and additions in square feet or acres:

iii. Will proposed action cause or result in disturbance to bottom sediments? Yes No
 If Yes, describe: _____

iv. Will proposed action cause or result in the destruction or removal of aquatic vegetation? Yes No
 If Yes:

- acres of aquatic vegetation proposed to be removed: _____
- expected acreage of aquatic vegetation remaining after project completion: _____
- purpose of proposed removal (e.g. beach clearing, invasive species control, boat access): _____
- proposed method of plant removal: _____
- if chemical/herbicide treatment will be used, specify product(s): _____

v. Describe any proposed reclamation/mitigation following disturbance: _____

c. Will the proposed action use, or create a new demand for water? Yes No
 If Yes:

i. Total anticipated water usage/demand per day: _____ 31,528 gallons/day

ii. Will the proposed action obtain water from an existing public water supply? Yes No
 If Yes:

- Name of district or service area: City of Mt. Vernon Board of Water Supply
- Does the existing public water supply have capacity to serve the proposal? Yes No
- Is the project site in the existing district? Yes No
- Is expansion of the district needed? Yes No
- Do existing lines serve the project site? Yes No

iii. Will line extension within an existing district be necessary to supply the project? Yes No
 If Yes:

- Describe extensions or capacity expansions proposed to serve this project: _____
A new 4" and 8" water connection is proposed from the existing service line to the new building.
- Source(s) of supply for the district: New York City's Catskill / Delaware reservoir system

iv. Is a new water supply district or service area proposed to be formed to serve the project site? Yes No
 If Yes:

- Applicant/sponsor for new district: _____
- Date application submitted or anticipated: _____
- Proposed source(s) of supply for new district: _____

v. If a public water supply will not be used, describe plans to provide water supply for the project: _____

vi. If water supply will be from wells (public or private), maximum pumping capacity: _____ gallons/minute.

d. Will the proposed action generate liquid wastes? Yes No
 If Yes:

i. Total anticipated liquid waste generation per day: _____ 31,528 gallons/day

ii. Nature of liquid wastes to be generated (e.g., sanitary wastewater, industrial; if combination, describe all components and approximate volumes or proportions of each): _____
sanitary wastewater

iii. Will the proposed action use any existing public wastewater treatment facilities? Yes No
 If Yes:

- Name of wastewater treatment plant to be used: Not known
- Name of district: City of Mt. Vernon Dept. of Public Works Bureau of Sewers
- Does the existing wastewater treatment plant have capacity to serve the project? Yes No
- Is the project site in the existing district? Yes No
- Is expansion of the district needed? Yes No

Yes No
 Yes No
 If Yes:

- Describe extensions or capacity expansions proposed to serve this project: _____
 A new 8" sanitary sewer connection and a new 8" storm sewer connection to the new building are proposed from a new 12" sanitary sewer and a new 12" storm sewer in MacQuesten Parkway.

iv. Will a new wastewater (sewage) treatment district be formed to serve the project site? Yes No
 If Yes:

- Applicant/sponsor for new district: _____
- Date application submitted or anticipated: _____
- What is the receiving water for the wastewater discharge? _____

v. If public facilities will not be used, describe plans to provide wastewater treatment for the project, including specifying proposed receiving water (name and classification if surface discharge, or describe subsurface disposal plans):

vi. Describe any plans or designs to capture, recycle or reuse liquid waste: _____
 None

e. Will the proposed action disturb more than one acre and create stormwater runoff, either from new point sources (i.e. ditches, pipes, swales, curbs, gutters or other concentrated flows of stormwater) or non-point source (i.e. sheet flow) during construction or post construction? Yes No
 If Yes:

- i. How much impervious surface will the project create in relation to total size of project parcel?
 _____ Square feet or _____ acres (impervious surface)
 _____ Square feet or _____ acres (parcel size)
- ii. Describe types of new point sources. _____
- iii. Where will the stormwater runoff be directed (i.e. on-site stormwater management facility/structures, adjacent properties, groundwater, on-site surface water or off-site surface waters)?

- If to surface waters, identify receiving water bodies or wetlands: _____

- Will stormwater runoff flow to adjacent properties? Yes No

iv. Does proposed plan minimize impervious surfaces, use pervious materials or collect and re-use stormwater? Yes No

f. Does the proposed action include, or will it use on-site, one or more sources of air emissions, including fuel combustion, waste incineration, or other processes or operations? Yes No
 If Yes, identify:

- i. Mobile sources during project operations (e.g., heavy equipment, fleet or delivery vehicles)
 Passenger cars and vehicles used for residential and commercial deliveries
- ii. Stationary sources during construction (e.g., power generation, structural heating, batch plant, crushers)
 None
- iii. Stationary sources during operations (e.g., process emissions, large boilers, electric generation)
 Standard residential/small commercial boiler

g. Will any air emission sources named in D.2.f (above), require a NY State Air Registration, Air Facility Permit, or Federal Clean Air Act Title IV or Title V Permit? Yes No
 If Yes:

- i. Is the project site located in an Air quality non-attainment area? (Area routinely or periodically fails to meet ambient air quality standards for all or some parts of the year) Yes No
- ii. In addition to emissions as calculated in the application, the project will generate:
 - _____ Tons/year (short tons) of Carbon Dioxide (CO₂)
 - _____ Tons/year (short tons) of Nitrous Oxide (N₂O)
 - _____ Tons/year (short tons) of Perfluorocarbons (PFCs)
 - _____ Tons/year (short tons) of Sulfur Hexafluoride (SF₆)
 - _____ Tons/year (short tons) of Carbon Dioxide equivalent of Hydrofluorocarbons (HFCs)
 - _____ Tons/year (short tons) of Hazardous Air Pollutants (HAPs)

h. Will the proposed action generate or emit methane (including, but not limited to, sewage treatment plants, landfills, composting facilities)? Yes No

If Yes:

i. Estimate methane generation in tons/year (metric): _____

ii. Describe any methane capture, control or elimination measures included in project design (e.g., combustion to generate heat or electricity, flaring): _____

i. Will the proposed action result in the release of air pollutants from open-air operations or processes, such as quarry or landfill operations? Yes No

If Yes: Describe operations and nature of emissions (e.g., diesel exhaust, rock particulates/dust): _____

j. Will the proposed action result in a substantial increase in traffic above present levels or generate substantial new demand for transportation facilities or services? Yes No

If Yes:

i. When is the peak traffic expected (Check all that apply): Morning Evening Weekend
 Randomly between hours of _____ to _____.

ii. For commercial activities only, projected number of semi-trailer truck trips/day: _____ none _____

iii. Parking spaces: Existing 0 Proposed 80 Net increase/decrease 80

iv. Does the proposed action include any shared use parking? Yes No

v. If the proposed action includes any modification of existing roads, creation of new roads or change in existing access, describe:
Only repaving of MacQuesten Parkway and new sidewalks in front of project site.

vi. Are public/private transportation service(s) or facilities available within 1/2 mile of the proposed site? Yes No

vii. Will the proposed action include access to public transportation or accommodations for use of hybrid, electric or other alternative fueled vehicles? Yes No

viii. Will the proposed action include plans for pedestrian or bicycle accommodations for connections to existing pedestrian or bicycle routes? Yes No

k. Will the proposed action (for commercial or industrial projects only) generate new or additional demand for energy? Yes No

If Yes:

i. Estimate annual electricity demand during operation of the proposed action: _____
14,894,320 Blu's annual energy usage

ii. Anticipated sources/suppliers of electricity for the project (e.g., on-site combustion, on-site renewable, via grid/local utility, or other):
local utility

iii. Will the proposed action require a new, or an upgrade to, an existing substation? Yes No

l. Hours of operation. Answer all items which apply.

i. During Construction:		ii. During Operations:	
• Monday - Friday:	<u>7AM-4PM</u>	• Monday - Friday:	<u>24</u>
• Saturday:	<u>None</u>	• Saturday:	<u>24</u>
• Sunday:	<u>None</u>	• Sunday:	<u>24</u>
• Holidays:	<u>None</u>	• Holidays:	<u>24</u>

m. Will the proposed action produce noise that will exceed existing ambient noise levels during construction, operation, or both? Yes No

If yes:

i. Provide details including sources, time of day and duration:
Existing ambient noise levels in the area of the project site will be exceeded during construction of the project. Additional noise will be generated by construction equipment and vehicles weekdays between 7 AM and 4 PM.

ii. Will proposed action remove existing natural barriers that could act as a noise barrier or screen? Yes No
 Describe: _____

n. Will the proposed action have outdoor lighting? Yes No

If yes:

i. Describe source(s), location(s), height of fixture(s), direction/aim, and proximity to nearest occupied structures:

ii. Will proposed action remove existing natural barriers that could act as a light barrier or screen? Yes No
 Describe: _____

o. Does the proposed action have the potential to produce odors for more than one hour per day? Yes No
 If Yes, describe possible sources, potential frequency and duration of odor emissions, and proximity to nearest occupied structures: _____

p. Will the proposed action include any bulk storage of petroleum (combined capacity of over 1,100 gallons) or chemical products 185 gallons in above ground storage or any amount in underground storage? Yes No

If Yes:

i. Product(s) to be stored _____

ii. Volume(s) _____ per unit time _____ (e.g., month, year)

iii. Generally describe proposed storage facilities: _____

q. Will the proposed action (commercial, industrial and recreational projects only) use pesticides (i.e., herbicides, insecticides) during construction or operation? Yes No

If Yes:

i. Describe proposed treatment(s):

ii. Will the proposed action use Integrated Pest Management Practices? Yes No

r. Will the proposed action (commercial or industrial projects only) involve or require the management or disposal of solid waste (excluding hazardous materials)? Yes No

If Yes:

i. Describe any solid waste(s) to be generated during construction or operation of the facility:

- Construction: _____ tons per _____ (unit of time)
- Operation : 0.28 (commercial waste) tons per _____ week (unit of time)

ii. Describe any proposals for on-site minimization, recycling or reuse of materials to avoid disposal as solid waste:

- Construction: _____
- Operation: Recycling of commercial glass and plastic containers, cardboard and paper

iii. Proposed disposal methods/facilities for solid waste generated on-site:

- Construction: _____
- Operation: Private carters

s. Does the proposed action include construction or modification of a solid waste management facility? Yes No
 If Yes:
 i. Type of management or handling of waste proposed for the site (e.g., recycling or transfer station, composting, landfill, or other disposal activities): _____
 ii. Anticipated rate of disposal/processing:
 • _____ Tons/month, if transfer or other non-combustion/thermal treatment, or
 • _____ Tons/hour, if combustion or thermal treatment
 iii. If landfill, anticipated site life: _____ years

t. Will proposed action at the site involve the commercial generation, treatment, storage, or disposal of hazardous waste? Yes No
 If Yes:
 i. Name(s) of all hazardous wastes or constituents to be generated, handled or managed at facility: _____

 ii. Generally describe processes or activities involving hazardous wastes or constituents: _____

 iii. Specify amount to be handled or generated _____ tons/month
 iv. Describe any proposals for on-site minimization, recycling or reuse of hazardous constituents: _____

 v. Will any hazardous wastes be disposed at an existing offsite hazardous waste facility? Yes No
 If Yes: provide name and location of facility: _____

 If No: describe proposed management of any hazardous wastes which will not be sent to a hazardous waste facility:

E. Site and Setting of Proposed Action

E.1. Land uses on and surrounding the project site

a. Existing land uses.
 i. Check all uses that occur on, adjoining and near the project site.
 Urban Industrial Commercial Residential (suburban) Rural (non-farm)
 Forest Agriculture Aquatic Other (specify): parking, open space
 ii. If mix of uses, generally describe:
Urban land containing a mixture of industrial, commercial, residential, and open space uses

b. Land uses and covertypes on the project site.

Land use or Covertype	Current Acreage	Acreage After Project Completion	Change (Acres +/-)
• Roads, buildings, and other paved or impervious surfaces	0.34	0.34	0
• Forested			
• Meadows, grasslands or brushlands (non-agricultural, including abandoned agricultural)			
• Agricultural (includes active orchards, field, greenhouse etc.)			
• Surface water features (lakes, ponds, streams, rivers, etc.)			
• Wetlands (freshwater or tidal)			
• Non-vegetated (bare rock, earth or fill)			
• Other Describe: _____			

c. Is the project site presently used by members of the community for public recreation? Yes No
 i. If Yes: explain: _____

d. Are there any facilities serving children, the elderly, people with disabilities (e.g., schools, hospitals, licensed day care centers, or group homes) within 1500 feet of the project site? Yes No
 If Yes,
 i. Identify Facilities:
 A public school is located approximately 800 feet to the east of the project site along North High Street. _____

e. Does the project site contain an existing dam? Yes No
 If Yes:
 i. Dimensions of the dam and impoundment:
 • Dam height: _____ feet
 • Dam length: _____ feet
 • Surface area: _____ acres
 • Volume impounded: _____ gallons OR acre-feet
 ii. Dam's existing hazard classification: _____
 iii. Provide date and summarize results of last inspection: _____

f. Has the project site ever been used as a municipal, commercial or industrial solid waste management facility, or does the project site adjoin property which is now, or was at one time, used as a solid waste management facility? Yes No
 If Yes:
 i. Has the facility been formally closed? Yes No
 • If yes, cite sources/documentation: _____
 ii. Describe the location of the project site relative to the boundaries of the solid waste management facility: _____
 iii. Describe any development constraints due to the prior solid waste activities: _____

g. Have hazardous wastes been generated, treated and/or disposed of at the site, or does the project site adjoin property which is now or was at one time used to commercially treat, store and/or dispose of hazardous waste? Yes No
 If Yes:
 i. Describe waste(s) handled and waste management activities, including approximate time when activities occurred: _____

h. Potential contamination history. Has there been a reported spill at the proposed project site, or have any remedial actions been conducted at or adjacent to the proposed site? Yes No
 If Yes:
 i. Is any portion of the site listed on the NYSDEC Spills Incidents database or Environmental Site Remediation database? Check all that apply: Yes No
 Yes – Spills Incidents database Provide DEC ID number(s): _____
 Yes – Environmental Site Remediation database Provide DEC ID number(s): _____
 Neither database
 ii. If site has been subject of RCRA corrective activities, describe control measures: _____
 iii. Is the project within 2000 feet of any site in the NYSDEC Environmental Site Remediation database? Yes No
 If yes, provide DEC ID number(s): _____
 iv. If yes to (i), (ii) or (iii) above, describe current status of site(s): _____

v. Is the project site subject to an institutional control limiting property uses? <input type="checkbox"/> Yes <input type="checkbox"/> No <ul style="list-style-type: none"> • If yes, DEC site ID number: _____ • Describe the type of institutional control (e.g., deed restriction or easement): _____ • Describe any use limitations: _____ • Describe any engineering controls: _____ • Will the project affect the institutional or engineering controls in place? <input type="checkbox"/> Yes <input type="checkbox"/> No • Explain: _____ 	
E.2. Natural Resources On or Near Project Site	
a. What is the average depth to bedrock on the project site? _____ Unknown feet	
b. Are there bedrock outcroppings on the project site? <input type="checkbox"/> Yes <input checked="" type="checkbox"/> No If Yes, what proportion of the site is comprised of bedrock outcroppings? _____ %	
c. Predominant soil type(s) present on project site: Urban Land _____ 100 % _____ % _____ %	
d. What is the average depth to the water table on the project site? Average: _____ Unknown feet	
e. Drainage status of project site soils: <input type="checkbox"/> Well Drained: _____ % of site <input type="checkbox"/> Moderately Well Drained: _____ % of site <input type="checkbox"/> Poorly Drained: _____ % of site	
f. Approximate proportion of proposed action site with slopes: <input checked="" type="checkbox"/> 0-10%: _____ 100 % of site <input type="checkbox"/> 10-15%: _____ % of site <input type="checkbox"/> 15% or greater: _____ % of site	
g. Are there any unique geologic features on the project site? <input type="checkbox"/> Yes <input checked="" type="checkbox"/> No If Yes, describe: _____	
h. Surface water features.	
i. Does any portion of the project site contain wetlands or other waterbodies (including streams, rivers, ponds or lakes)? <input type="checkbox"/> Yes <input checked="" type="checkbox"/> No	
ii. Do any wetlands or other waterbodies adjoin the project site? <input type="checkbox"/> Yes <input checked="" type="checkbox"/> No	
If Yes to either i or ii, continue. If No, skip to E.2.i.	
iii. Are any of the wetlands or waterbodies within or adjoining the project site regulated by any federal, state or local agency? <input type="checkbox"/> Yes <input type="checkbox"/> No	
iv. For each identified regulated wetland and waterbody on the project site, provide the following information:	
<ul style="list-style-type: none"> • Streams: Name _____ Classification _____ • Lakes or Ponds: Name _____ Classification _____ • Wetlands: Name _____ Approximate Size _____ • Wetland No. (if regulated by DEC) _____ 	
v. Are any of the above water bodies listed in the most recent compilation of NYS water quality-impaired waterbodies? <input type="checkbox"/> Yes <input type="checkbox"/> No If yes, name of impaired water body/bodies and basis for listing as impaired: _____	
i. Is the project site in a designated Floodway? <input type="checkbox"/> Yes <input checked="" type="checkbox"/> No	
j. Is the project site in the 100 year Floodplain? <input type="checkbox"/> Yes <input checked="" type="checkbox"/> No	
k. Is the project site in the 500 year Floodplain? <input type="checkbox"/> Yes <input checked="" type="checkbox"/> No	
l. Is the project site located over, or immediately adjoining, a primary, principal or sole source aquifer? <input type="checkbox"/> Yes <input checked="" type="checkbox"/> No If Yes: i. Name of aquifer: _____	

m. Identify the predominant wildlife species that occupy or use the project site: _____
 none _____

n. Does the project site contain a designated significant natural community? Yes No
 If Yes:
 i. Describe the habitat/community (composition, function, and basis for designation): _____
 ii. Source(s) of description or evaluation: _____
 iii. Extent of community/habitat:
 • Currently: _____ acres
 • Following completion of project as proposed: _____ acres
 • Gain or loss (indicate + or -): _____ acres

o. Does project site contain any species of plant or animal that is listed by the federal government or NYS as endangered or threatened, or does it contain any areas identified as habitat for an endangered or threatened species? Yes No

p. Does the project site contain any species of plant or animal that is listed by NYS as rare, or as a species of special concern? Yes No

q. Is the project site or adjoining area currently used for hunting, trapping, fishing or shell fishing? Yes No
 If yes, give a brief description of how the proposed action may affect that use: _____

E.3. Designated Public Resources On or Near Project Site

a. Is the project site, or any portion of it, located in a designated agricultural district certified pursuant to Agriculture and Markets Law, Article 25-AA, Section 303 and 304? Yes No
 If Yes, provide county plus district name/number: _____

b. Are agricultural lands consisting of highly productive soils present? Yes No
 i. If Yes: acreage(s) on project site? _____
 ii. Source(s) of soil rating(s): _____

c. Does the project site contain all or part of, or is it substantially contiguous to, a registered National Natural Landmark? Yes No
 If Yes:
 i. Nature of the natural landmark: Biological Community Geological Feature
 ii. Provide brief description of landmark, including values behind designation and approximate size/extent: _____

d. Is the project site located in or does it adjoin a state listed Critical Environmental Area? Yes No
 If Yes:
 i. CEA name: _____
 ii. Basis for designation: _____
 iii. Designating agency and date: _____

e. Does the project site contain, or is it substantially contiguous to, a building, archaeological site, or district which is listed on, or has been nominated by the NYS Board of Historic Preservation for inclusion on, the State or National Register of Historic Places?	<input type="checkbox"/> Yes <input checked="" type="checkbox"/> No
If Yes:	
i. Nature of historic/archaeological resource: <input type="checkbox"/> Archaeological Site <input type="checkbox"/> Historic Building or District	
ii. Name: _____	
iii. Brief description of attributes on which listing is based: _____	
f. Is the project site, or any portion of it, located in or adjacent to an area designated as sensitive for archaeological sites on the NY State Historic Preservation Office (SHPO) archaeological site inventory?	<input type="checkbox"/> Yes <input checked="" type="checkbox"/> No
g. Have additional archaeological or historic site(s) or resources been identified on the project site?	<input type="checkbox"/> Yes <input checked="" type="checkbox"/> No
If Yes:	
i. Describe possible resource(s): _____	
ii. Basis for identification: _____	
h. Is the project site within five miles of any officially designated and publicly accessible federal, state, or local scenic or aesthetic resource?	<input checked="" type="checkbox"/> Yes <input type="checkbox"/> No
If Yes:	
i. Identify resource: <u>The Bronx River Parkway is approximately 400 feet west of the project site.</u>	
ii. Nature of, or basis for, designation (e.g., established highway overlook, state or local park, state historic trail or scenic byway, etc.): <u>National Register listing for portions of Bronx River Parkway</u>	
iii. Distance between project and resource: <u>0.08 miles.</u>	
i. Is the project site located within a designated river corridor under the Wild, Scenic and Recreational Rivers Program 6 NYCRR 666?	<input type="checkbox"/> Yes <input checked="" type="checkbox"/> No
If Yes:	
i. Identify the name of the river and its designation: _____	
ii. Is the activity consistent with development restrictions contained in 6NYCRR Part 666?	<input type="checkbox"/> Yes <input type="checkbox"/> No

F. Additional Information

Attach any additional information which may be needed to clarify your project.

If you have identified any adverse impacts which could be associated with your proposal, please describe those impacts plus any measures which you propose to avoid or minimize them.

G. Verification

I certify that the information provided is true to the best of my knowledge.

Applicant/Sponsor Name J Strauss, EnvStudiesCorp. for L'Judie Simons Date July 15, 2019

Signature J Strauss Title Project Manager

Full Environmental Assessment Form
Part 2 - Identification of Potential Project Impacts

Agency Use Only (If applicable)
 Project : MTV Q West (BPL30)
 Date : November 2023

Part 2 is to be completed by the lead agency. Part 2 is designed to help the lead agency inventory all potential resources that could be affected by a proposed project or action. We recognize that the lead agency's reviewer(s) will not necessarily be environmental professionals. So, the questions are designed to walk a reviewer through the assessment process by providing a series of questions that can be answered using the information found in Part 1. To further assist the lead agency in completing Part 2, the form identifies the most relevant questions in Part 1 that will provide the information needed to answer the Part 2 question. When Part 2 is completed, the lead agency will have identified the relevant environmental areas that may be impacted by the proposed activity.

If the lead agency is a state agency **and** the action is in any Coastal Area, complete the Coastal Assessment Form before proceeding with this assessment.

Tips for completing Part 2:

- Review all of the information provided in Part 1.
- Review any application, maps, supporting materials and the Full EAF Workbook.
- Answer each of the 18 questions in Part 2.
- If you answer “Yes” to a numbered question, please complete all the questions that follow in that section.
- If you answer “No” to a numbered question, move on to the next numbered question.
- Check appropriate column to indicate the anticipated size of the impact.
- Proposed projects that would exceed a numeric threshold contained in a question should result in the reviewing agency checking the box “Moderate to large impact may occur.”
- The reviewer is not expected to be an expert in environmental analysis.
- If you are not sure or undecided about the size of an impact, it may help to review the sub-questions for the general question and consult the workbook.
- When answering a question consider all components of the proposed activity, that is, the “whole action”.
- Consider the possibility for long-term and cumulative impacts as well as direct impacts.
- Answer the question in a reasonable manner considering the scale and context of the project.

1. Impact on Land Proposed action may involve construction on, or physical alteration of, the land surface of the proposed site. (See Part 1. D.1) <i>If “Yes”, answer questions a - j. If “No”, move on to Section 2.</i>				<input type="checkbox"/> NO	<input checked="" type="checkbox"/> YES
	Relevant Part I Question(s)	No, or small impact may occur	Moderate to large impact may occur		
a. The proposed action may involve construction on land where depth to water table is less than 3 feet. <p style="text-align: center;">Unknown.</p>	E2d	<input type="checkbox"/>	<input type="checkbox"/>		
b. The proposed action may involve construction on slopes of 15% or greater.	E2f	<input checked="" type="checkbox"/>	<input type="checkbox"/>		
c. The proposed action may involve construction on land where bedrock is exposed, or generally within 5 feet of existing ground surface.	E2a	<input checked="" type="checkbox"/>	<input type="checkbox"/>		
d. The proposed action may involve the excavation and removal of more than 1,000 tons of natural material.	D2a	<input checked="" type="checkbox"/>	<input type="checkbox"/>		
e. The proposed action may involve construction that continues for more than one year or in multiple phases.	D1e	<input type="checkbox"/>	<input checked="" type="checkbox"/>		
f. The proposed action may result in increased erosion, whether from physical disturbance or vegetation removal (including from treatment by herbicides).	D2e, D2q	<input checked="" type="checkbox"/>	<input type="checkbox"/>		
g. The proposed action is, or may be, located within a Coastal Erosion hazard area.	B1i	<input checked="" type="checkbox"/>	<input type="checkbox"/>		
h. Other impacts: _____ _____		<input type="checkbox"/>	<input type="checkbox"/>		

2. Impact on Geological Features

The proposed action may result in the modification or destruction of, or inhibit access to, any unique or unusual land forms on the site (e.g., cliffs, dunes, minerals, fossils, caves). (See Part 1. E.2.g)

NO

YES

If "Yes", answer questions a - c. If "No", move on to Section 3.

	Relevant Part I Question(s)	No, or small impact may occur	Moderate to large impact may occur
a. Identify the specific land form(s) attached: _____ _____	E2g	<input type="checkbox"/>	<input type="checkbox"/>
b. The proposed action may affect or is adjacent to a geological feature listed as a registered National Natural Landmark. Specific feature: _____	E3c	<input type="checkbox"/>	<input type="checkbox"/>
c. Other impacts: _____ _____		<input type="checkbox"/>	<input type="checkbox"/>

3. Impacts on Surface Water

The proposed action may affect one or more wetlands or other surface water bodies (e.g., streams, rivers, ponds or lakes). (See Part 1. D.2, E.2.h)

NO

YES

If "Yes", answer questions a - l. If "No", move on to Section 4.

	Relevant Part I Question(s)	No, or small impact may occur	Moderate to large impact may occur
a. The proposed action may create a new water body.	D2b, D1h	<input type="checkbox"/>	<input type="checkbox"/>
b. The proposed action may result in an increase or decrease of over 10% or more than a 10 acre increase or decrease in the surface area of any body of water.	D2b	<input type="checkbox"/>	<input type="checkbox"/>
c. The proposed action may involve dredging more than 100 cubic yards of material from a wetland or water body.	D2a	<input type="checkbox"/>	<input type="checkbox"/>
d. The proposed action may involve construction within or adjoining a freshwater or tidal wetland, or in the bed or banks of any other water body.	E2h	<input type="checkbox"/>	<input type="checkbox"/>
e. The proposed action may create turbidity in a waterbody, either from upland erosion, runoff or by disturbing bottom sediments.	D2a, D2h	<input type="checkbox"/>	<input type="checkbox"/>
f. The proposed action may include construction of one or more intake(s) for withdrawal of water from surface water.	D2c	<input type="checkbox"/>	<input type="checkbox"/>
g. The proposed action may include construction of one or more outfall(s) for discharge of wastewater to surface water(s).	D2d	<input type="checkbox"/>	<input type="checkbox"/>
h. The proposed action may cause soil erosion, or otherwise create a source of stormwater discharge that may lead to siltation or other degradation of receiving water bodies.	D2e	<input type="checkbox"/>	<input type="checkbox"/>
i. The proposed action may affect the water quality of any water bodies within or downstream of the site of the proposed action.	E2h	<input type="checkbox"/>	<input type="checkbox"/>
j. The proposed action may involve the application of pesticides or herbicides in or around any water body.	D2q, E2h	<input type="checkbox"/>	<input type="checkbox"/>
k. The proposed action may require the construction of new, or expansion of existing, wastewater treatment facilities.	D1a, D2d	<input type="checkbox"/>	<input type="checkbox"/>

1. Other impacts: _____ _____		<input type="checkbox"/>	<input type="checkbox"/>
----------------------------------	--	--------------------------	--------------------------

4. Impact on groundwater
 The proposed action may result in new or additional use of ground water, or may have the potential to introduce contaminants to ground water or an aquifer.
 (See Part 1. D.2.a, D.2.c, D.2.d, D.2.p, D.2.q, D.2.t)
If "Yes", answer questions a - h. If "No", move on to Section 5.

NO YES

	Relevant Part I Question(s)	No, or small impact may occur	Moderate to large impact may occur
a. The proposed action may require new water supply wells, or create additional demand on supplies from existing water supply wells.	D2c	<input type="checkbox"/>	<input type="checkbox"/>
b. Water supply demand from the proposed action may exceed safe and sustainable withdrawal capacity rate of the local supply or aquifer. Cite Source: _____	D2c	<input type="checkbox"/>	<input type="checkbox"/>
c. The proposed action may allow or result in residential uses in areas without water and sewer services.	D1a, D2c	<input type="checkbox"/>	<input type="checkbox"/>
d. The proposed action may include or require wastewater discharged to groundwater.	D2d, E2l	<input type="checkbox"/>	<input type="checkbox"/>
e. The proposed action may result in the construction of water supply wells in locations where groundwater is, or is suspected to be, contaminated.	D2c, E1f, E1g, E1h	<input type="checkbox"/>	<input type="checkbox"/>
f. The proposed action may require the bulk storage of petroleum or chemical products over ground water or an aquifer.	D2p, E2l	<input type="checkbox"/>	<input type="checkbox"/>
g. The proposed action may involve the commercial application of pesticides within 100 feet of potable drinking water or irrigation sources.	E2h, D2q, E2l, D2c	<input type="checkbox"/>	<input type="checkbox"/>
h. Other impacts: _____ _____		<input type="checkbox"/>	<input type="checkbox"/>

5. Impact on Flooding
 The proposed action may result in development on lands subject to flooding.
 (See Part 1. E.2)
If "Yes", answer questions a - g. If "No", move on to Section 6.

NO YES

	Relevant Part I Question(s)	No, or small impact may occur	Moderate to large impact may occur
a. The proposed action may result in development in a designated floodway.	E2i	<input type="checkbox"/>	<input type="checkbox"/>
b. The proposed action may result in development within a 100 year floodplain.	E2j	<input type="checkbox"/>	<input type="checkbox"/>
c. The proposed action may result in development within a 500 year floodplain.	E2k	<input type="checkbox"/>	<input type="checkbox"/>
d. The proposed action may result in, or require, modification of existing drainage patterns.	D2b, D2e	<input type="checkbox"/>	<input type="checkbox"/>
e. The proposed action may change flood water flows that contribute to flooding.	D2b, E2i, E2j, E2k	<input type="checkbox"/>	<input type="checkbox"/>
f. If there is a dam located on the site of the proposed action, is the dam in need of repair, or upgrade?	E1e	<input type="checkbox"/>	<input type="checkbox"/>

g. Other impacts: _____ _____		<input type="checkbox"/>	<input type="checkbox"/>
----------------------------------	--	--------------------------	--------------------------

6. Impacts on Air The proposed action may include a state regulated air emission source. <input checked="" type="checkbox"/> NO <input type="checkbox"/> YES (See Part 1. D.2.f., D.2.h, D.2.g) <i>If "Yes", answer questions a - f. If "No", move on to Section 7.</i>			
	Relevant Part I Question(s)	No, or small impact may occur	Moderate to large impact may occur
a. If the proposed action requires federal or state air emission permits, the action may also emit one or more greenhouse gases at or above the following levels: i. More than 1000 tons/year of carbon dioxide (CO ₂) ii. More than 3.5 tons/year of nitrous oxide (N ₂ O) iii. More than 1000 tons/year of carbon equivalent of perfluorocarbons (PFCs) iv. More than .045 tons/year of sulfur hexafluoride (SF ₆) v. More than 1000 tons/year of carbon dioxide equivalent of hydrochloroflourocarbons (HFCs) emissions vi. 43 tons/year or more of methane	D2g D2g D2g D2g D2g D2h	<input type="checkbox"/> <input type="checkbox"/> <input type="checkbox"/> <input type="checkbox"/> <input type="checkbox"/> <input type="checkbox"/>	<input type="checkbox"/> <input type="checkbox"/> <input type="checkbox"/> <input type="checkbox"/> <input type="checkbox"/> <input type="checkbox"/>
b. The proposed action may generate 10 tons/year or more of any one designated hazardous air pollutant, or 25 tons/year or more of any combination of such hazardous air pollutants.	D2g	<input type="checkbox"/>	<input type="checkbox"/>
c. The proposed action may require a state air registration, or may produce an emissions rate of total contaminants that may exceed 5 lbs. per hour, or may include a heat source capable of producing more than 10 million BTU's per hour.	D2f, D2g	<input type="checkbox"/>	<input type="checkbox"/>
d. The proposed action may reach 50% of any of the thresholds in "a" through "c", above.	D2g	<input type="checkbox"/>	<input type="checkbox"/>
e. The proposed action may result in the combustion or thermal treatment of more than 1 ton of refuse per hour.	D2s	<input type="checkbox"/>	<input type="checkbox"/>
f. Other impacts: _____ _____		<input type="checkbox"/>	<input type="checkbox"/>

7. Impact on Plants and Animals The proposed action may result in a loss of flora or fauna. (See Part 1. E.2. m.-q.) <input checked="" type="checkbox"/> NO <input type="checkbox"/> YES <i>If "Yes", answer questions a - j. If "No", move on to Section 8.</i>			
	Relevant Part I Question(s)	No, or small impact may occur	Moderate to large impact may occur
a. The proposed action may cause reduction in population or loss of individuals of any threatened or endangered species, as listed by New York State or the Federal government, that use the site, or are found on, over, or near the site.	E2o	<input type="checkbox"/>	<input type="checkbox"/>
b. The proposed action may result in a reduction or degradation of any habitat used by any rare, threatened or endangered species, as listed by New York State or the federal government.	E2o	<input type="checkbox"/>	<input type="checkbox"/>
c. The proposed action may cause reduction in population, or loss of individuals, of any species of special concern or conservation need, as listed by New York State or the Federal government, that use the site, or are found on, over, or near the site.	E2p	<input type="checkbox"/>	<input type="checkbox"/>
d. The proposed action may result in a reduction or degradation of any habitat used by any species of special concern and conservation need, as listed by New York State or the Federal government.	E2p	<input type="checkbox"/>	<input type="checkbox"/>

e. The proposed action may diminish the capacity of a registered National Natural Landmark to support the biological community it was established to protect.	E3c	<input type="checkbox"/>	<input type="checkbox"/>
f. The proposed action may result in the removal of, or ground disturbance in, any portion of a designated significant natural community. Source: _____	E2n	<input type="checkbox"/>	<input type="checkbox"/>
g. The proposed action may substantially interfere with nesting/breeding, foraging, or over-wintering habitat for the predominant species that occupy or use the project site.	E2m	<input type="checkbox"/>	<input type="checkbox"/>
h. The proposed action requires the conversion of more than 10 acres of forest, grassland or any other regionally or locally important habitat. Habitat type & information source: _____	E1b	<input type="checkbox"/>	<input type="checkbox"/>
i. Proposed action (commercial, industrial or recreational projects, only) involves use of herbicides or pesticides.	D2q	<input type="checkbox"/>	<input type="checkbox"/>
j. Other impacts: _____		<input type="checkbox"/>	<input type="checkbox"/>

8. Impact on Agricultural Resources			
The proposed action may impact agricultural resources. (See Part 1. E.3.a. and b.)		<input checked="" type="checkbox"/> NO	<input type="checkbox"/> YES
<i>If "Yes", answer questions a - h. If "No", move on to Section 9.</i>			
	Relevant Part I Question(s)	No, or small impact may occur	Moderate to large impact may occur
a. The proposed action may impact soil classified within soil group 1 through 4 of the NYS Land Classification System.	E2c, E3b	<input type="checkbox"/>	<input type="checkbox"/>
b. The proposed action may sever, cross or otherwise limit access to agricultural land (includes cropland, hayfields, pasture, vineyard, orchard, etc).	E1a, E1b	<input type="checkbox"/>	<input type="checkbox"/>
c. The proposed action may result in the excavation or compaction of the soil profile of active agricultural land.	E3b	<input type="checkbox"/>	<input type="checkbox"/>
d. The proposed action may irreversibly convert agricultural land to non-agricultural uses, either more than 2.5 acres if located in an Agricultural District, or more than 10 acres if not within an Agricultural District.	E1b, E3a	<input type="checkbox"/>	<input type="checkbox"/>
e. The proposed action may disrupt or prevent installation of an agricultural land management system.	E1 a, E1b	<input type="checkbox"/>	<input type="checkbox"/>
f. The proposed action may result, directly or indirectly, in increased development potential or pressure on farmland.	C2c, C3, D2c, D2d	<input type="checkbox"/>	<input type="checkbox"/>
g. The proposed project is not consistent with the adopted municipal Farmland Protection Plan.	C2c	<input type="checkbox"/>	<input type="checkbox"/>
h. Other impacts: _____		<input type="checkbox"/>	<input type="checkbox"/>

9. Impact on Aesthetic Resources The land use of the proposed action are obviously different from, or are in sharp contrast to, current land use patterns between the proposed project and a scenic or aesthetic resource. (Part 1. E.1.a, E.1.b, E.3.h.) <i>If "Yes", answer questions a - g. If "No", go to Section 10.</i>			
		<input checked="" type="checkbox"/> NO	<input type="checkbox"/> YES
	Relevant Part I Question(s)	No, or small impact may occur	Moderate to large impact may occur
a.	Proposed action may be visible from any officially designated federal, state, or local scenic or aesthetic resource.	<input type="checkbox"/>	<input type="checkbox"/>
b.	The proposed action may result in the obstruction, elimination or significant screening of one or more officially designated scenic views.	<input type="checkbox"/>	<input type="checkbox"/>
c.	The proposed action may be visible from publicly accessible vantage points: i. Seasonally (e.g., screened by summer foliage, but visible during other seasons) ii. Year round	<input type="checkbox"/> <input type="checkbox"/>	<input type="checkbox"/> <input type="checkbox"/>
d.	The situation or activity in which viewers are engaged while viewing the proposed action is: i. Routine travel by residents, including travel to and from work ii. Recreational or tourism based activities	<input type="checkbox"/> <input type="checkbox"/>	<input type="checkbox"/> <input type="checkbox"/>
e.	The proposed action may cause a diminishment of the public enjoyment and appreciation of the designated aesthetic resource.	<input type="checkbox"/>	<input type="checkbox"/>
f.	There are similar projects visible within the following distance of the proposed project: 0-1/2 mile 1/2 -3 mile 3-5 mile 5+ mile	<input type="checkbox"/>	<input type="checkbox"/>
g.	Other impacts: _____ _____	<input type="checkbox"/>	<input type="checkbox"/>

10. Impact on Historic and Archeological Resources The proposed action may occur in or adjacent to a historic or archaeological resource. (Part 1. E.3.e, f. and g.) <i>If "Yes", answer questions a - e. If "No", go to Section 11.</i>			
		<input checked="" type="checkbox"/> NO	<input type="checkbox"/> YES
	Relevant Part I Question(s)	No, or small impact may occur	Moderate to large impact may occur
a.	The proposed action may occur wholly or partially within, or substantially contiguous to, any buildings, archaeological site or district which is listed on or has been nominated by the NYS Board of Historic Preservation for inclusion on the State or National Register of Historic Places.	<input type="checkbox"/>	<input type="checkbox"/>
b.	The proposed action may occur wholly or partially within, or substantially contiguous to, an area designated as sensitive for archaeological sites on the NY State Historic Preservation Office (SHPO) archaeological site inventory.	<input type="checkbox"/>	<input type="checkbox"/>
c.	The proposed action may occur wholly or partially within, or substantially contiguous to, an archaeological site not included on the NY SHPO inventory. Source: _____	<input type="checkbox"/>	<input type="checkbox"/>

d. Other impacts: _____ _____		<input type="checkbox"/>	<input type="checkbox"/>
e. If any of the above (a-d) are answered "Moderate to large impact may occur", continue with the following questions to help support conclusions in Part 3:			
i. The proposed action may result in the destruction or alteration of all or part of the site or property.	E3e, E3g, E3f	<input type="checkbox"/>	<input type="checkbox"/>
ii. The proposed action may result in the alteration of the property's setting or integrity.	E3e, E3f, E3g, E1a, E1b	<input type="checkbox"/>	<input type="checkbox"/>
iii. The proposed action may result in the introduction of visual elements which are out of character with the site or property, or may alter its setting.	E3e, E3f, E3g, E3h, C2, C3	<input type="checkbox"/>	<input type="checkbox"/>

11. Impact on Open Space and Recreation

The proposed action may result in a loss of recreational opportunities or a reduction of an open space resource as designated in any adopted municipal open space plan. NO YES

(See Part 1. C.2.c, E.1.c., E.2.q.)
If "Yes", answer questions a - e. If "No", go to Section 12.

	Relevant Part I Question(s)	No, or small impact may occur	Moderate to large impact may occur
a. The proposed action may result in an impairment of natural functions, or "ecosystem services", provided by an undeveloped area, including but not limited to stormwater storage, nutrient cycling, wildlife habitat.	D2e, E1b E2h, E2m, E2o, E2n, E2p	<input type="checkbox"/>	<input type="checkbox"/>
b. The proposed action may result in the loss of a current or future recreational resource.	C2a, E1c, C2c, E2q	<input type="checkbox"/>	<input type="checkbox"/>
c. The proposed action may eliminate open space or recreational resource in an area with few such resources.	C2a, C2c E1c, E2q	<input type="checkbox"/>	<input type="checkbox"/>
d. The proposed action may result in loss of an area now used informally by the community as an open space resource.	C2c, E1c	<input type="checkbox"/>	<input type="checkbox"/>
e. Other impacts: _____ _____		<input type="checkbox"/>	<input type="checkbox"/>

12. Impact on Critical Environmental Areas

The proposed action may be located within or adjacent to a critical environmental area (CEA). (See Part 1. E.3.d) NO YES

If "Yes", answer questions a - c. If "No", go to Section 13.

	Relevant Part I Question(s)	No, or small impact may occur	Moderate to large impact may occur
a. The proposed action may result in a reduction in the quantity of the resource or characteristic which was the basis for designation of the CEA.	E3d	<input type="checkbox"/>	<input type="checkbox"/>
b. The proposed action may result in a reduction in the quality of the resource or characteristic which was the basis for designation of the CEA.	E3d	<input type="checkbox"/>	<input type="checkbox"/>
c. Other impacts: _____ _____		<input type="checkbox"/>	<input type="checkbox"/>

13. Impact on Transportation
 The proposed action may result in a change to existing transportation systems. NO YES
 (See Part 1. D.2.j)
If "Yes", answer questions a - f. If "No", go to Section 14.

	Relevant Part I Question(s)	No, or small impact may occur	Moderate to large impact may occur
a. Projected traffic increase may exceed capacity of existing road network.	D2j	<input checked="" type="checkbox"/>	<input type="checkbox"/>
b. The proposed action may result in the construction of paved parking area for 500 or more vehicles.	D2j	<input checked="" type="checkbox"/>	<input type="checkbox"/>
c. The proposed action will degrade existing transit access.	D2j	<input checked="" type="checkbox"/>	<input type="checkbox"/>
d. The proposed action will degrade existing pedestrian or bicycle accommodations.	D2j	<input checked="" type="checkbox"/>	<input type="checkbox"/>
e. The proposed action may alter the present pattern of movement of people or goods.	D2j	<input checked="" type="checkbox"/>	<input type="checkbox"/>
f. Other impacts: <u>MacQuesten Parkway northbound left-turn would go from LOS D to E.</u>		<input checked="" type="checkbox"/>	<input type="checkbox"/>

14. Impact on Energy
 The proposed action may cause an increase in the use of any form of energy. NO YES
 (See Part 1. D.2.k)
If "Yes", answer questions a - e. If "No", go to Section 15.

	Relevant Part I Question(s)	No, or small impact may occur	Moderate to large impact may occur
a. The proposed action will require a new, or an upgrade to an existing, substation.	D2k	<input checked="" type="checkbox"/>	<input type="checkbox"/>
b. The proposed action will require the creation or extension of an energy transmission or supply system to serve more than 50 single or two-family residences or to serve a commercial or industrial use.	D1f, D1q, D2k	<input checked="" type="checkbox"/>	<input type="checkbox"/>
c. The proposed action may utilize more than 2,500 MWhrs per year of electricity.	D2k	<input checked="" type="checkbox"/>	<input type="checkbox"/>
d. The proposed action may involve heating and/or cooling of more than 100,000 square feet of building area when completed.	D1g	<input type="checkbox"/>	<input checked="" type="checkbox"/>
e. Other Impacts: _____		<input type="checkbox"/>	<input type="checkbox"/>

15. Impact on Noise, Odor, and Light
 The proposed action may result in an increase in noise, odors, or outdoor lighting. NO YES
 (See Part 1. D.2.m., n., and o.)
If "Yes", answer questions a - f. If "No", go to Section 16.

	Relevant Part I Question(s)	No, or small impact may occur	Moderate to large impact may occur
a. The proposed action may produce sound above noise levels established by local regulation.	D2m	<input checked="" type="checkbox"/>	<input type="checkbox"/>
b. The proposed action may result in blasting within 1,500 feet of any residence, hospital, school, licensed day care center, or nursing home.	D2m, E1d	<input checked="" type="checkbox"/>	<input type="checkbox"/>
c. The proposed action may result in routine odors for more than one hour per day.	D2o	<input checked="" type="checkbox"/>	<input type="checkbox"/>

d. The proposed action may result in light shining onto adjoining properties.	D2n	<input checked="" type="checkbox"/>	<input type="checkbox"/>
e. The proposed action may result in lighting creating sky-glow brighter than existing area conditions.	D2n, E1a	<input checked="" type="checkbox"/>	<input type="checkbox"/>
f. Other impacts: <u>Added noise during construction only, which will be limited by City noise ordinance/building regulations.</u>		<input checked="" type="checkbox"/>	<input type="checkbox"/>

16. Impact on Human Health The proposed action may have an impact on human health from exposure to new or existing sources of contaminants. (See Part 1.D.2.q., E.1. d. f. g. and h.) <i>If "Yes", answer questions a - m. If "No", go to Section 17.</i>			
		<input checked="" type="checkbox"/> NO	<input type="checkbox"/> YES
	Relevant Part I Question(s)	No, or small impact may occur	Moderate to large impact may occur
a.	The proposed action is located within 1500 feet of a school, hospital, licensed day care center, group home, nursing home or retirement community.	E1d	<input type="checkbox"/> <input type="checkbox"/>
b.	The site of the proposed action is currently undergoing remediation.	E1g, E1h	<input type="checkbox"/> <input type="checkbox"/>
c.	There is a completed emergency spill remediation, or a completed environmental site remediation on, or adjacent to, the site of the proposed action.	E1g, E1h	<input type="checkbox"/> <input type="checkbox"/>
d.	The site of the action is subject to an institutional control limiting the use of the property (e.g., easement or deed restriction).	E1g, E1h	<input type="checkbox"/> <input type="checkbox"/>
e.	The proposed action may affect institutional control measures that were put in place to ensure that the site remains protective of the environment and human health.	E1g, E1h	<input type="checkbox"/> <input type="checkbox"/>
f.	The proposed action has adequate control measures in place to ensure that future generation, treatment and/or disposal of hazardous wastes will be protective of the environment and human health.	D2t	<input type="checkbox"/> <input type="checkbox"/>
g.	The proposed action involves construction or modification of a solid waste management facility.	D2q, E1f	<input type="checkbox"/> <input type="checkbox"/>
h.	The proposed action may result in the unearthing of solid or hazardous waste.	D2q, E1f	<input type="checkbox"/> <input type="checkbox"/>
i.	The proposed action may result in an increase in the rate of disposal, or processing, of solid waste.	D2r, D2s	<input type="checkbox"/> <input type="checkbox"/>
j.	The proposed action may result in excavation or other disturbance within 2000 feet of a site used for the disposal of solid or hazardous waste.	E1f, E1g E1h	<input type="checkbox"/> <input type="checkbox"/>
k.	The proposed action may result in the migration of explosive gases from a landfill site to adjacent off site structures.	E1f, E1g	<input type="checkbox"/> <input type="checkbox"/>
l.	The proposed action may result in the release of contaminated leachate from the project site.	D2s, E1f, D2r	<input type="checkbox"/> <input type="checkbox"/>
m.	Other impacts: _____		

17. Consistency with Community Plans
 The proposed action is not consistent with adopted land use plans.
 (See Part 1. C.1, C.2. and C.3.)
 If "Yes", answer questions a - h. If "No", go to Section 18.

NO YES

	Relevant Part I Question(s)	No, or small impact may occur	Moderate to large impact may occur
a. The proposed action's land use components may be different from, or in sharp contrast to, current surrounding land use pattern(s).	C2, C3, D1a E1a, E1b	<input type="checkbox"/>	<input type="checkbox"/>
b. The proposed action will cause the permanent population of the city, town or village in which the project is located to grow by more than 5%.	C2	<input type="checkbox"/>	<input type="checkbox"/>
c. The proposed action is inconsistent with local land use plans or zoning regulations.	C2, C2, C3	<input type="checkbox"/>	<input type="checkbox"/>
d. The proposed action is inconsistent with any County plans, or other regional land use plans.	C2, C2	<input type="checkbox"/>	<input type="checkbox"/>
e. The proposed action may cause a change in the density of development that is not supported by existing infrastructure or is distant from existing infrastructure.	C3, D1c, D1d, D1f, D1d, E1b	<input type="checkbox"/>	<input type="checkbox"/>
f. The proposed action is located in an area characterized by low density development that will require new or expanded public infrastructure.	C4, D2c, D2d D2j	<input type="checkbox"/>	<input type="checkbox"/>
g. The proposed action may induce secondary development impacts (e.g., residential or commercial development not included in the proposed action)	C2a	<input type="checkbox"/>	<input type="checkbox"/>
h. Other: _____ _____		<input type="checkbox"/>	<input type="checkbox"/>

18. Consistency with Community Character
 The proposed project is inconsistent with the existing community character.
 (See Part 1. C.2, C.3, D.2, E.3)
 If "Yes", answer questions a - g. If "No", proceed to Part 3.

NO YES

	Relevant Part I Question(s)	No, or small impact may occur	Moderate to large impact may occur
a. The proposed action may replace or eliminate existing facilities, structures, or areas of historic importance to the community.	E3e, E3f, E3g	<input checked="" type="checkbox"/>	<input type="checkbox"/>
b. The proposed action may create a demand for additional community services (e.g. schools, police and fire)	C4	<input checked="" type="checkbox"/>	<input type="checkbox"/>
c. The proposed action may displace affordable or low-income housing in an area where there is a shortage of such housing.	C2, C3, D1f D1g, E1a	<input checked="" type="checkbox"/>	<input type="checkbox"/>
d. The proposed action may interfere with the use or enjoyment of officially recognized or designated public resources.	C2, E3	<input checked="" type="checkbox"/>	<input type="checkbox"/>
e. The proposed action is inconsistent with the predominant architectural scale and character.	C2, C3	<input checked="" type="checkbox"/>	<input type="checkbox"/>
f. Proposed action is inconsistent with the character of the existing natural landscape.	C2, C3 E1a, E1b E2g, E2h	<input checked="" type="checkbox"/>	<input type="checkbox"/>
g. Other impacts: The block currently contains buildings no higher than 4-stories, but this will be consistent with the City's new transit-oriented development zoning code.		<input checked="" type="checkbox"/>	<input type="checkbox"/>

PRINT FULL FORM

Full Environmental Assessment Form
Part 3 - Evaluation of the Magnitude and Importance of Project Impacts
and
Determination of Significance

Part 3 provides the reasons in support of the determination of significance. The lead agency must complete Part 3 for every question in Part 2 where the impact has been identified as potentially moderate to large or where there is a need to explain why a particular element of the proposed action will not, or may, result in a significant adverse environmental impact.

Based on the analysis in Part 3, the lead agency must decide whether to require an environmental impact statement to further assess the proposed action or whether available information is sufficient for the lead agency to conclude that the proposed action will not have a significant adverse environmental impact. By completing the certification on the next page, the lead agency can complete its determination of significance.

Reasons Supporting This Determination:

To complete this section:

- Identify the impact based on the Part 2 responses and describe its magnitude. Magnitude considers factors such as severity, size or extent of an impact.
- Assess the importance of the impact. Importance relates to the geographic scope, duration, probability of the impact occurring, number of people affected by the impact and any additional environmental consequences if the impact were to occur.
- The assessment should take into consideration any design element or project changes.
- Repeat this process for each Part 2 question where the impact has been identified as potentially moderate to large or where there is a need to explain why a particular element of the proposed action will not, or may, result in a significant adverse environmental impact.
- Provide the reason(s) why the impact may, or will not, result in a significant adverse environmental impact
- For Conditional Negative Declarations identify the specific condition(s) imposed that will modify the proposed action so that no significant adverse environmental impacts will result.
- Attach additional sheets, as needed.

Overall impacts on the environment will be minimal since both sites are already developed and within an urban setting. As such, the anticipated construction time of 2 years will not contribute to any further physical impact. Compliance with standard best management practices for construction and the City's noise ordinance will minimize community impacts during construction.

The new development will replace 1- to 4-story residential or mixed-use structures, 3 of which are currently vacant. Although the new buildings will be significantly taller, increasing shading and density, they are consistent with the City's recent zoning amendments and other recent developments within the Mount Vernon West zoning district. The City's form-based zoning promotes sustainability by concentrating higher density, mixed-use development close to public transit, in particular the Mount Vernon Train Station. Although potentially visible from the Bronx River Parkway, this section of the parkway is outside of the historic- designated area.

Each of the proposed buildings will consist of over 100,000 square feet of gross floor area. To reduce energy use, the buildings will be installed with energy efficient heating and cooling systems and appliances, as well as green roofs, which will also provide stormwater management benefits.

Pursuant to the City's review, additional demands on community services and traffic have been evaluated and comply with the City's criteria as summarized in the document: "Compliance of Proposed Q-West Towers Development with the Findings of the SEQRA Generic EIS Adopted for the MVW Rezoning." Based on the project's traffic analysis, only one intersection would result in a change in level of service from LOS D to LOS E; as such, no improvements were required by the City. Traffic impacts will be re-evaluated 6 months after full occupancy to determine whether minor adjustments in signal timing would be necessary.

Determination of Significance - Type 1 and Unlisted Actions

SEQR Status: Type 1 Unlisted

Identify portions of EAF completed for this Project: Part 1 Part 2 Part 3

Upon review of the information recorded on this EAF, as noted, plus this additional support information
Compliance of Proposed Q-West Towers Development with the Findings of the SEQRA Generic EIS Adopted for the MVW Rezoning + Mount Vernon City Council Resolution (June 2023). Mount Vernon West Transit Oriented Form Based Zoning Code Findings Statement (July 2016).

and considering both the magnitude and importance of each identified potential impact, it is the conclusion of the
County of Westchester, acting by and through its Board of Legislators, _____ as lead agency that:

A. This project will result in no significant adverse impacts on the environment, and, therefore, an environmental impact statement need not be prepared. Accordingly, this negative declaration is issued.

B. Although this project could have a significant adverse impact on the environment, that impact will be avoided or substantially mitigated because of the following conditions which will be required by the lead agency:

There will, therefore, be no significant adverse impacts from the project as conditioned, and, therefore, this conditioned negative declaration is issued. A conditioned negative declaration may be used only for UNLISTED actions (see 6 NYCRR 617.d).

C. This Project may result in one or more significant adverse impacts on the environment, and an environmental impact statement must be prepared to further assess the impact(s) and possible mitigation and to explore alternatives to avoid or reduce those impacts. Accordingly, this positive declaration is issued.

Name of Action: Q West Towers

Name of Lead Agency: Westchester County Board of Legislators

Name of Responsible Officer in Lead Agency: Malika Vanderberg

Title of Responsible Officer: Clerk and Chief Administrative Officer of the Board of Legislators

Signature of Responsible Officer in Lead Agency:  Date: 3/5/2024

Signature of Preparer (if different from Responsible Officer)  Date: January 5, 2024

For Further Information:

Contact Person: David S. Kvinge, Assistant Commissioner of Planning

Address: 148 Martine Avenue, Rm 432, White Plains, NY 10601

Telephone Number: 914-995-4400

E-mail: dsk2@westchestercountyny.gov

For Type 1 Actions and Conditioned Negative Declarations, a copy of this Notice is sent to:

Chief Executive Officer of the political subdivision in which the action will be principally located (e.g., Town / City / Village of)

Other involved agencies (if any)

Applicant (if any)

Environmental Notice Bulletin: <http://www.dec.ny.gov/enb/enb.html>

ACT NO. 26 - 2024

BOND ACT AUTHORIZING THE ISSUANCE OF \$6,125,000 BONDS OF THE COUNTY OF WESTCHESTER, OR SO MUCH THEREOF AS MAY BE NECESSARY, TO FINANCE THE COST OF THE PURCHASE OF REAL PROPERTY LOCATED ON NORTH MACQUESTEN PARKWAY, IN THE CITY OF MOUNT VERNON, IN ORDER TO AFFIRMATIVELY FURTHER FAIR HOUSING (“AFFH”) PURSUANT TO THE COUNTY’S NEW HOMES LAND ACQUISITION II CAPITAL PROJECT (BPL30); STATING THE ESTIMATED MAXIMUM COST THEREOF IS \$6,125,000; STATING THE PLAN OF FINANCING SAID COST INCLUDES THE ISSUANCE OF \$6,125,000 BONDS HEREIN AUTHORIZED; AND PROVIDING FOR A TAX TO PAY THE PRINCIPAL OF AND INTEREST ON SAID BONDS (Adopted 03/04 , 2024)

BE IT ENACTED BY THE COUNTY BOARD OF LEGISLATORS OF THE COUNTY OF WESTCHESTER, NEW YORK (by the affirmative vote of not less than two-thirds of the voting strength of said Board), AS FOLLOWS:

Section 1. Pursuant to the provisions of the Local Finance Law, constituting Chapter 33-a of the Consolidated Laws of the State of New York (the “Law”), the Westchester County Administrative Code, being Chapter 852 of the Laws of 1948, as amended, and other laws applicable thereto, bonds of the County in the aggregate amount of \$6,125,000, or so much thereof as may be necessary, are hereby authorized to be issued to finance the cost of the purchase of approximately 1.15 acres of real property located on North MacQuesten Parkway, in the City of Mount Vernon (the “AFFH Property”) from the current owner(s) of record at a cost of \$6,125,000,

including acquisition and settlement costs, in order to support the construction of 229 affordable housing units, including 161 parking spaces, that will affirmatively further fair housing (“AFFH”). The County will file, or cause to be filed, a Declaration of Restrictive Covenants in the Westchester County Clerk’s office requiring that the AFFH Property remain affordable for a period of not less than 50 years. The funding requested herein is in support of the construction of 229 affordable AFFH rental units, including 161 parking spaces, at the aggregate estimated maximum cost of \$6,125,000 for the acquisition of the AFFH Property. The AFFH Property shall be acquired by the County, subjected to said Declaration of Restrictive Covenants and subsequently conveyed to Qwest Towers LLC (the “Developer”), its successors or assigns. The Developer will construct a project which will include 229 affordable AFFH rental units, including 163 parking spaces, on the AFFH Property. The County’s acquisition of the AFFH Property is set forth in the County’s Current Year Capital Budget, as amended. To the extent that the details set forth in this act are inconsistent with any details set forth in the Current Year Capital Budget of the County and the Statement of Need, such Budget and Statement of Need shall be deemed and are hereby amended. The estimated maximum cost of said object or purpose, including preliminary costs and costs incidental thereto and the financing thereof, is \$6,125,000. The plan of financing includes the issuance of \$6,125,000 bonds herein authorized, and any bond anticipation notes issued in anticipation of the sale of such bonds, and the levy and collection of a tax on taxable real property in the County to pay the principal of and interest on said bonds and notes.

Section 2. The period of probable usefulness for which said \$6,125,000 bonds are authorized to be issued, within the limitations of Section 11.00 a. 21 of the Law, is thirty (30) years.

Section 3. The County intends to finance, on an interim basis, the costs or a portion

of the costs of said object or purpose for which bonds are herein authorized, which costs are reasonably expected to be reimbursed with the proceeds of debt to be incurred by the County, pursuant to this Bond Act, in the maximum amount of \$6,125,000. This Act is a declaration of official intent adopted pursuant to the requirements of Treasury Regulation Section 1.150-2.

Section 4. The estimate of \$6,125,000 as the estimated maximum cost of the aforesaid object or purpose is hereby approved.

Section 5. Subject to the provisions of this Act and of the Law, and pursuant to the provisions of section 30.00 relative to the authorization of the issuance of bond anticipation notes and the renewals thereof, and of sections 50.00, 56.00 to 60.00 and 168.00 of said Law, the powers and duties of the County Board of Legislators relative to authorizing the issuance of any notes in anticipation of the sale of the bonds herein authorized, and the renewals thereof, relative to providing for substantially level or declining annual debt service, relative to prescribing the terms, form and contents and as to the sale and issuance of the bonds herein authorized, and of any notes issued in anticipation of the sale of said bonds and the renewals of said notes, and relative to executing agreements for credit enhancement, are hereby delegated to the Commissioner of Finance of the County, as the chief fiscal officer of the County.

Section 6. Each of the bonds authorized by this Act and any bond anticipation notes issued in anticipation of the sale thereof shall contain the recital of validity prescribed by section 52.00 of said Local Finance Law and said bonds and any notes issued in anticipation of said bonds shall be general obligations of the County of Westchester, payable as to both principal and interest by general tax upon all the taxable real property within the County. The faith and credit of the County are hereby irrevocably pledged to the punctual payment of the principal of and interest on

said bonds and any notes issued in anticipation of the sale of said bonds and the renewals of said notes, and provision shall be made annually in the budgets of the County by appropriation for (a) the amortization and redemption of the notes and bonds to mature in such year and (b) the payment of interest to be due and payable in such year.

Section 7. The validity of the bonds authorized by this Act and of any notes issued in anticipation of the sale of said bonds, may be contested only if:

(a) such obligations are authorized for an object or purpose for which the County is not authorized to expend money, or

(b) the provisions of law which should be complied with at the date of the publication of this Act or a summary hereof, are not substantially complied with,

and an action, suit or proceeding contesting such validity, is commenced within twenty days after the date of such publication, or

(c) such obligations are authorized in violation of the provisions of the Constitution.

Section 8. This Act shall take effect in accordance with Section 107.71 of the Westchester County Charter.

* * *

Capital Project Fact Sheet Form

Project ID: *
BPL30

CBA

Fact Sheet Date: *
01/09/2024

Fact Sheet Year *
2024

Project Title: *
NEW HOMES LAND ACQUISITION
II

Legislative District ID:
14

Category *
BUILDINGS, LAND &
MISCELLANEOUS

Department *
PLANNING

Unique Identifier
2428

Overall Project Description

This is a continuation of project BPL10 New Homes Land Acquisition Fund (NHLA). NHLA provides funds to acquire property for the construction of fair and affordable housing. The purpose of the Fund is to increase the inventory of available properties for fair and affordable housing development. In addition to the acquisition cost of properties, other costs associated with, and often required for, site acquisition may be considered eligible costs to be funded through the NHLA program. Such associated costs may include, but are not limited to, closing costs, appraisals, property surveys, environmental assessments, hazardous materials reports and demolition of existing structures. Demolition may be particularly critical in the County's urban areas where existing structures need to be removed to allow construction of fair and affordable units. Funds can be used in all municipalities. This is a general fund, specific projects are subject to a Capital Budget Amendment.

Best Management

Energy Efficiencies

Infrastructure

Life Safety

Project Labor Agreement

Revenue

Security

Other

Other Details

Five Year Capital Program (in Thousands)

	Estimate d Ultimate Total Cost	Prior Appropri ation	2024	2025	2026	2027	2028	Under Review
Gross	104,500	104,500	0	0	0	0	0	0
Less Non- County Shares	0	0	0	0	0	0	0	0
Net	104,500	104,500	0	0	0	0	0	0

Expended Obligated Amount (in thousands)
54,851

Current Bond Request / Description:

Bonding is requested to finance the acquisition of approximately 0.68 acres of real property located at 1 & 7-11, 25, 29 and 33 North MacQuesten Parkway in the City of Mount Vernon and identified on the tax maps as Section 164.88: Block 1073; Lots: 20, 21, 24, 25 & 26 (the "Property") in order to construct 229 units of rental housing (includes one employee unit) that will Affirmatively Further Fair Housing (the "Affordable AFFH Units"). The Development will also include 163 parking spaces for residents and 2,615 square feet of retail space. A condominium ownership structure will be created by the Developer for the retail space prior to the County's acquisition of the real property. The County will only acquire the property containing the Affordable AFFH Units and their associated parking and amenities, excluding the retail space.

Financing Plan for Current Request:

Bond/Notes:	6,125,000
Cash:	0
Non-county Shares:	0
Total:	6,125,000

SEQR Classification
TYPE I

Amount Requested
6,125,000

PPU

Description	Amount	Years
-------------	--------	-------

Expected Design Work Provider

County Staff Consultant Not Applicable

Comments

A Capital Budget Amendment ("CBA") is requested to add the property to Capital Projects BPL30 and to authorize the County to purchase the vacant land from the current owner for an amount not to exceed \$6,125,000 to support the construction of two residential buildings of thirteen and fifteen stories with 229 Affordable AFFH rental units (including one employee unit) and 161 parking spaces. Upon acquisition, the County will file a Declaration of Restrictive Covenants to require that the units will be marketed to households who earn less than 30% and up to 80% of the County Area Median Income for a period of no less than 50 years, and further that the units will be leased and marketed to eligible households under an approved Affordable Housing Marketing plan. The County will then convey ownership to Qwest Towers LLC (the "Developer") its successors or assigns for one dollar (\$1.00).

Energy Efficiencies:

THE BUILDING WILL BE CONSTRUCTED WITH ENERGY EFFICIENT APPLIANCES, LIGHTING, HEATING SYSTEMS, WATER CONSERVING FIXTURES AND A GREEN ROOF. THE DEVELOPMENT IS DESIGNED TO MEET THE STANDARDS OF ENTERPRISE GREEN COMMUNITIES.

Appropriation History

Appropriation Year	Amount	Description
2014	5,000,000	CONTINUATION OF THIS PROJECT
2016	2,500,000	CONTINUATION OF THIS PROJECT
2017	7,200,000	\$2,200,000 LAND ACQUISITION FOR MT HOPE PLAZA FOR MT HOPE COMMUNITY REDEVELOPMENT CORP, LOCATED AT 65 LAKE ST. WHITE PLAINS AND \$5,000,000 CONTINUATION OF THIS PROJECT.
2018	8,000,000	CONTINUATION OF THIS PROJECT.
2019	5,000,000	CONTINUATION OF THIS PROJECT
2020	10,000,000	CONTINUATION OF THIS PROJECT
2021	16,800,000	CONTINUATION OF THIS PROJECT
2022	25,000,000	CONTINUATION OF THIS PROJECT
2023	25,000,000	CONTINUATION OF THIS PROJECT

Total Appropriation History
104,500,000

Financing History

Year	Bond Act #	Amount	Issued Amount	Description
15	240	0	0	
15	235	1,840,000	1,830,000	ACQUISITION OF 80 BOWMAN AVENUE, VILLAGE OF RYE BROOK
15	204	460,000	460,608	147, 165 AND 175 RAILROAD AVENUE, BEDFORD HILLS ACQUISITION
15	267	284,000	284,375	ACQUISITION OF 322 KEAR STREET, YORKTOWN HEIGHTS
16	24	353,000	290,732	104 PINE STREET, CORTLANDT- COST OF ACQUISITION
16	21	197,000	191,659	27 WALDEN COURT, UNIT #M YORKTOWN - COST OF ACQUISITION
16	18	385,000	0	164 PHYLLIS COURT, YORKTOWN - COST OF ACQUISITION
16	56	400,220	388,541	9 WATSON ST-CORTLANDT
16	231	2,009,980	1,999,980	200 READER'S DIGEST ROAD CHAPPAQUA AFFIRMATIVELY FURTHERING AFFORDABLE HOUSING AMEND
16	53	219,050	0	18 MINKEL RD OSSINING
16	59	210,800	211,079	5 STANLEY AVE - OSSINING
16	50	228,800	207,286	112 VILLAGE RD YORKTOWN
17	172	1,250,000	1,250,000	ACQUISITION OF LAND AT 1847 CROMPOND ROAD PEEKSKILL
17	142	2,600,000	2,312,500	ACQUISITION OF LAND LOCATED ON ROUTE 22 IN LEWISBORO
17	209	0	0	PURCHASE OF LAND AT 501 BROADWAY IN VILLAGE OF BUCHANAN
18	77	2,100,000	2,100,000	PURCHASE OF LAND LOCATED AT 65 LAKE STREET IN WHITE PLAINS FOR FAIR HOUSING
18	123	787,500	787,507	PURCHASE PROPERTY AT 5 HUDSON STREET IN YONKERS TO PRESERVE AFFORDABLE AFFH RENTAL UNITS
18	186	3,000,000	3,000,000	PURCHASE OF REAL PROPERTY AT 25 SOUTH REGENT STREET IN PORT CHESTER TO FURTHER FAIR HOUSING
18	159	1,000,000	1,000,000	PURCHASE OF PROPERTY LOCATED AT HALSTEAD AVENUE TO SUPPORT DEVELOPMENT OF AFFORDABLE HOUSING

Financing History

Year	Bond Act #	Amount	Issued Amount	Description
18	155	0	0	PURCHASE PROPERTY TO SUPPORT DEVELOPMENT OF AFFORDABLE HOUSING UNITS IN NEW ROCHELLE
19	68	1,765,000	1,765,000	PURCHASE AND SUBSEQUENT CONVEYANCE OF PROPERTY LOCATED AT 227 ELM STREET IN YONKERS
19	70	5,225,000	5,225,000	PURCHASE PROPERTY TO SUPPORT DEVELOPMENT OF AFFORDABLE HOUSING UNITS IN NEW ROCHELLE
19	150	2,340,000	2,419,325	PURCHASE OF REAL PROPERTY LOCATED AT 645 MAIN STREET IN PEEKSKILL, FOR FAIR HOUSING
19	171	306,000	305,325	FINANCE THE PURCHASE OF REAL PROPERTY, INCLUDING THREE UNIT RENTAL BUILDING AT 162 LINCOLN
19	182	1,375,000	0	
20	206	5,000,000	5,000,000	AFFORDABLE HOUSING DEVELOPMENT 62 MAIN STREET, TARRYTOWN
21	47	5,000,000	5,000,000	AFFORDABLE HOUSING - POINT ST AND RAVINE AVE YONKERS
21	84	3,825,000	0	AFFORDABLE AFFH UNITS - GREENBURGH 1 DROMORE ROAD
21	93	1,400,000	1,399,999	AFFORDABLE AFFH UNITS - 76 LOCUST HILL AVE YONKERS
21	190	5,000,000	4,999,999	500 MAIN STREET NEW ROCHELLE
21	178	5,000,000	4,999,999	AFFH 26 GARDEN ST NEW ROCHELLE
21	166	1,800,000	0	AFFH 51 MAPLE ST VILLAGE OF CROTON
22	154	1,900,000	0	32, 36-38 MAIN STREET AND 1-3 RIVERDALE AVENUE CITY OF YONKERS

Cash History

Year	Amount	Description
------	--------	-------------

Financing History Total
57,261,350

Recommended By:

Department of Planning
LNGA

Date
01/16/2024

Department of Public Works
RJB4

Date
01/16/2024

Budget Department
DEV9

Date
01/18/2024

Requesting Department
MLLL

Date
01/18/2024

NEW HOMES LAND ACQUISITION II (BPL30)

User Department : Planning

Managing Department(s) : Planning ;

Estimated Completion Date: TBD

Planning Board Recommendation: Project approved in concept but subject to subsequent staff review.

FIVE YEAR CAPITAL PROGRAM (in thousands)

	Est Ult Cost	Appropriated	Exp / Obl	2024	2025	2026	2027	2028	Under Review
Gross	104,500	104,500	54,851						
Non County Share			(688)						
Total	104,500	104,500	54,163						

Project Description

This is a continuation of project BPL10 New Homes Land Acquisition Fund (NHLA). NHLA provides funds to acquire property for the construction of fair and affordable housing. The purpose of the Fund is to increase the inventory of available properties for fair and affordable housing development. In addition to the acquisition cost of properties, other costs associated with, and often required for, site acquisition may be considered eligible costs to be funded through the NHLA program. Such associated costs may include, but are not limited to, closing costs, appraisals, property surveys, environmental assessments, hazardous materials reports and demolition of existing structures. Demolition may be particularly critical in the County's urban areas where existing structures need to be removed to allow construction of fair and affordable units. Funds can be used in all municipalities. This is a general fund, specific projects are subject to a Capital Budget Amendment.

Current Year Description

There is no current year request.

Impact on Operating Budget

The impact on the Operating Budget is the debt service associated with the issuance of bonds.

Appropriation History

Year	Amount	Description	Status
2014	5,000,000	Continuation of this project	COMPLETE
2016	2,500,000	Continuation of this project	COMPLETE
2017	7,200,000	\$2,200,000 Land acquisition for Mt Hope Plaza for Mt Hope Community Redevelopment Corp, located at 65 Lake St. White Plains and \$5,000,000 continuation of this project.	COMPLETE
2018	8,000,000	Continuation of this project.	COMPLETE
2019	5,000,000	Continuation of this project	COMPLETE
2020	10,000,000	Continuation of this project	COMPLETE
2021	16,800,000	Continuation of this project	COMPLETE
2022	25,000,000	Continuation of this project	DESIGN / CONSTRUCTION
2023	25,000,000	Continuation of this project	DESIGN / CONSTRUCTION
Total	104,500,000		

NEW HOMES LAND ACQUISITION II (BPL30)

Prior Appropriations

	Appropriated	Collected	Uncollected
Bond Proceeds	104,500,000	47,455,609	57,044,391
Others		688,010	(688,010)
Total	104,500,000	48,143,619	56,356,381

Bonds Authorized

Bond Act	Amount	Date Sold	Amount Sold	Balance
204 15	460,000	12/15/17	388,647	(609)
		12/15/17	71,360	
		12/15/17	603	
235 15	1,840,000	12/15/16	1,830,000	10,000
240 15				
267 15	284,000	12/15/17	239,947	(376)
		12/15/17	44,057	
		12/15/17	372	
18 16	385,000			385,000
21 16	197,000	12/15/16	191,659	5,341
24 16	353,000	12/15/16	290,732	62,268
56 16	400,220	12/15/17	327,838	11,679
		12/15/17	60,194	
		12/15/17	509	
59 16	210,800	12/15/17	178,102	(279)
		12/15/17	32,701	
		12/15/17	276	
50 16	228,800	12/15/17	174,902	21,513
		12/15/17	32,114	
		12/15/17	271	
53 16	219,050			219,050
231 16	2,009,980	12/15/16	1,999,980	10,000
142 17	2,600,000	12/01/21	2,312,500	287,500
172 17	1,250,000	12/10/18	1,250,000	
209 17				
77 18	2,100,000	12/10/19	1,205,036	
		12/10/19	237,964	
		12/01/21	657,000	
123 18	787,500	10/28/20	690,728	(8)
		10/28/20	96,780	
		10/28/20	26,688	
		10/28/20	(26,688)	
155 18				

**NEW HOMES LAND ACQUISITION II
(BPL30)**

159	18	1,000,000	12/10/19	835,090	
			12/10/19	164,910	
186	18	3,000,000	12/10/19	2,505,271	
			12/10/19	494,729	
68	19	1,765,000	12/10/19	1,473,935	
			12/10/19	291,065	
70	19	5,225,000	12/10/19	4,363,348	
			12/10/19	861,652	
150	19	2,340,000	10/28/20	2,052,449	(79,325)
			10/28/20	287,575	
			10/28/20	79,302	
171	19	306,000	12/01/21	305,325	675
182	19	1,375,000			1,375,000
206	20	5,000,000	12/01/21	5,000,000	
47	21	5,000,000	12/01/21	5,000,000	
84	21	3,825,000			3,825,000
93	21	1,400,000	12/01/22	1,273,444	
			12/01/22	126,556	
166	21	1,800,000			1,800,000
178	21	5,000,000	12/01/22	4,548,013	
			12/01/22	451,987	
190	21	5,000,000	12/01/22	4,548,013	
			12/01/22	451,987	
154	22	1,900,000			1,900,000
Total		57,261,350		47,428,921	9,832,429

YONKERS WATERFRONT PLAN, PHASE II (BPL32)

User Department : Planning

Managing Department(s) : Planning ;

Estimated Completion Date: TBD

Planning Board Recommendation: Project has historical implications. Project approved in concept but subject to subsequent staff review.

FIVE YEAR CAPITAL PROGRAM (in thousands)

	Est Ult Cost	Appropriated	Exp / Obl	2024	2025	2026	2027	2028	Under Review
Gross	6,350	6,350	5,435						
Non County Share									
Total	6,350	6,350	5,435						

Project Description

This project will fund improvements to the Yonkers Waterfront. This project continues Capital Project RYON1 Yonkers Waterfront Plan.

Current Year Description

There is no current year request.

Impact on Operating Budget

The impact on the Operating Budget is the debt service associated with the issuance of bonds.

Appropriation History

Year	Amount	Description	Status
2019	6,350,000	Installation of statues at the Enslaved Africans Rain Garden \$150,000 ; Construction improvements to the Hudson River Museum \$6,200,000.	COMPLETE
Total	6,350,000		

Prior Appropriations

	Appropriated	Collected	Uncollected
Bond Proceeds	6,200,000	5,285,174	914,826
Funds Revenue	150,000	150,000	
Total	6,350,000	5,435,174	914,826

Bonds Authorized

Bond Act	Amount	Date Sold	Amount Sold	Balance
158 19	6,200,000	12/01/21	1,001,391	914,826
		12/01/22	3,896,540	
		12/01/22	387,242	
Total	6,200,000		5,285,174	914,826

STATE OF NEW YORK)
)
COUNTY OF WESTCHESTER)

I, the undersigned Clerk of the Board of Legislators of the County of Westchester, New York, DO HEREBY CERTIFY:

That I have compared the annexed extract of the minutes of the meeting of the Board of Legislators of said County, including the Bond Act contained therein, held on March 4, 2024 with the original thereof on file in my office, and that the same is a true and correct transcript therefrom and of the whole of said original so far as the same relates to the subject matters therein referred to.

I FURTHER CERTIFY that all members of said Board had due notice of said meeting.

I FURTHER CERTIFY that, pursuant to Section 103 of the Public Officers Law (Open Meetings Law), said meeting was open to the general public.

I FURTHER CERTIFY that, PRIOR to the time of said meeting, I duly caused a public notice of the time and place of said meeting to be to be given to the following newspapers and/or other news media as follows:

Newspaper and/or other news media

Date Given
February 29, 2024

News Channel 12
The Journal News
Hometown Media
CBS2NY
The Examiner News
WABCTV News

I FURTHER CERTIFY that PRIOR to the time of said meeting, I duly caused public notice of the time and place of said meeting to be conspicuously posted in the following designated public location(s) on the following dates:


Designated Location(s)
of posted notice

Date of Posting
February 29, 2024

www.westchesterlegislators.com

IN WITNESS WHEREOF, I have hereunto set my hand and affixed the seal of said County Board of Legislators on February 6, 2024.





Malika Vanderberg, Clerk
Westchester County Board of Legislators

ACT NO. 27 - 2024

AN ACT authorizing the County of Westchester to purchase approximately +/- 0.68 acres (29,621 square feet) of real property located at 1, 7-11, 25, 29 and 33 North MacQuesten Parkway in the City of Mount Vernon and to subsequently convey said property, and authorizing the County to grant and accept any property rights necessary in furtherance thereof, for the purpose of creating 229 affordable rental housing units that will affirmatively further fair housing and remain affordable for a period of not less than fifty (50) years.

NOW, THEREFORE, BE IT ENACTED by the members of the Board of Legislators of the County of Westchester as follows:

SECTION 1. The County of Westchester (the "County") is hereby authorized to purchase from the current owner(s) of record approximately +/- 0.68 acres (29,621 square feet) of real property located at 1, 7-11, 25, 29 and 33 North MacQuesten Parkway in the City of Mount Vernon, (the "Property") to construct two hundred twenty-nine (229) affordable rental housing units which includes one superintendent's unit that will affirmatively further fair housing (the "Affordable AFFH Units") as set forth in 42 U.S.C. Section 5304(b)(2). It should be noted that the Development includes 2,615 square feet of retail space, this space is not part of the acquisition by the County. A condominium ownership structure will be set up by the Developer for the retail space prior to the County's acquisition of the real property. The County will only acquire the property containing the affordable AFFH Units and their associated parking and amenities, excluding the retail space.

§2. The County is hereby authorized to purchase the Property for an amount not to exceed Six Million One Hundred Twenty-Five Thousand (\$6,125,000) Dollars.

§3. The County is hereby authorized to convey the Property to MacQuesten

Development LLC, its successors, assigns or any entity created to carry out the purposes of the proposed transaction, for One (\$1.00) Dollar to construct the Affordable AFFH Units including one superintendent's unit that will be marketed and leased to households earning at or below 30% and up to 80% of the Westchester County area median income, that will remain affordable for a period of not less than fifty (50) years, and will be marketed and leased in accordance with an approved affirmative fair housing marketing plan, noting that the income limits are subject to change based on the median income levels at the time of initial occupancy and subsequent occupancies, as established by the U.S. Department of Housing and Urban Development.

§4. The County is hereby authorized to grant and accept any and all property rights necessary in furtherance hereof.

§5. The transfers of the Property shall be by such deeds as approved by the County Attorney.

§6. The County Executive or his duly authorized designee is hereby authorized and empowered to execute all instruments and to take all action necessary and appropriate to effectuate the purposes hereof.

§7. This Act shall take effect immediately.

STATE OF NEW YORK)
) ss.
COUNTY OF WESTCHESTER)

I HEREBY CERTIFY that I have compared the foregoing Resolution No. 12 - 2024, (Bond) Act No. 26 - 2024, and Act No. 27 - 2024, with the originals on file in my office, and that the same are correct transcripts therefrom, and of the whole, of said original Resolution, (Bond) Act, and Act, which were duly adopted by the Westchester County Board of Legislators, of the County of Westchester on March 4, 2024, and approved by the County Executive on March 5, 2024.

IN WITNESS WHEREOF, I have hereunto set my hand and affixed the Corporate Seal of said County Board of Legislators on this 6th day of March, 2024.



Malika Vanderberg

The Clerk of the Westchester County
Board of Legislators

County of Westchester, New York

