

RESOLUTION 186 - 2022  
ACT 138 - 2022

**HONORABLE BOARD OF LEGISLATORS  
THE COUNTY OF WESTCHESTER**

Your Committee is in receipt of a transmittal from the County Executive in which the County Executive states that the Commissioner of Environmental Facilities has advised him that the Town of Mt. Pleasant (the "Town") has requested, pursuant to the attached Resolution of the Town, that the Saw Mill Valley Sanitary Sewer District (the "District") be modified to remove one (1) parcel of property more particularly described by street address and tax map designation as 625 Chappaqua Road, Section 91.17, Block 1, Lot 6 (the "Parcel") from the District, which Parcel is not currently connected to the County sewer system. This removal is being requested because the Parcel is not serviced by sanitary sewers and it is not anticipated that sanitary sewers will be constructed for this Parcel in the foreseeable future.

Your Committee is informed that the attached Feasibility Report prepared by the Department of Environmental Facilities ("Feasibility Report") dated June 23, 2022 indicates that the proposed removal of the Parcel represents a net decrease of 0.0073% to the Equalized Full Value of the District. Therefore, the removal of the Parcel will not cause significant changes in the tax rate of the District.

According to the Department of Environmental Facilities, the proposal to remove the Parcels is feasible because: (1) the proposed change was requested by the Town; (2) the subject change requires no engineering modifications to the District facilities and there is no impact on the County facilities because the Parcel was never connected to the sewerage system; (3) the subject change removes from ad valorem taxation a property that has not benefited and foreseeably will not benefit from connection to District facilities based on information received from the Town; (4) the subject change frees reserve capacity at the District treatment plant for future enlargement of the District from surrounding areas without the capital costs of expanding treatment facilities; (5) the subject Parcel, once removed from the District, will be required to petition the County to re-enter the District and the County is not obligated to reserve any capacity for the Parcel once it has been removed; and (6) the subject Parcel was reviewed by the Westchester County Health Department.

Your Committee notes that Chapter 237.131 of the County Administrative Code authorizes the Board of Legislators (the "Board") to alter or change the sewer districts. However, the Board may only alter or change the districts after a public hearing is held thereon by the Board, upon notice thereof given by publication in such manner and for such time as the Board shall direct. Therefore, attached hereto is a Resolution which will authorize Legal Notice for the public hearing as required by the Administrative Code.

Your Committee is advised that the removal of the Parcel would constitute an Unlisted Action under Article 8 of the Environmental Conservation Law, which requires an appropriate environmental review. Your Committee has carefully considered the proposed legislation. It has reviewed the attached Short Environmental Assessment Form (EAF) and the criteria contained in Section 617.7 of Title 6 of the New York State Code of Rules and Regulations, the SEQRA regulations, to identify the relevant areas of environmental concern. For the reasons set forth in the attached EAF, your Committee believes that the proposed action will not have any significant adverse impact on the environment and urges your Honorable Board to adopt the annexed resolution by which this Board would issue a Negative Declaration for this proposed action.

Based on the above facts, the Feasibility Report prepared by the Department of Environmental Facilities and the review by the Planning Department, your Committee concurs with the recommendation of the County Executive and recommends your Honorable Board adopt the annexed Resolution which will authorize Legal Notice for the public hearing which is required by the Administrative Code in such matters, and, after such hearing, urges your Honorable Board to adopt the annexed Act which accomplishes the removal of said Parcel from the District. It should be noted that a vote of not less than a majority of the voting strength of the Board of Legislators is required to pass this Act.

Dated: September 28, 2022  
White Plains, New York

*Dr. M...*  
*Debra J...*  
*[Signature]*  
*[Signature]*  
*Nancy Pan*  
*Cather Parker*  
*James Bill Johnson*  
*[Signature]*

Budget & Appropriations

*[Signature]*  
*Nancy Pan*  
*Cather Parker*  
*Colin [Signature]*

Public Works & Transportation

*[Signature]*  
*Nancy Pan*

*Cather Parker*  
*James Bill Johnson*

Environment, Energy & Climate

Dated: September 28, 2022

White Plains, New York

***The following members attended the meeting remotely and approved this item out of Committee with an affirmative vote. Their electronic signature was authorized and is below.***

**Budget & Appropriations**

A handwritten signature in black ink, appearing to be "Sam Gian" or similar, written in a cursive style.



# FISCAL IMPACT STATEMENT

SUBJECT: 25 Cecilia Lane, Saw Mill SSD, Mt. Pleasant

NO FISCAL IMPACT PROJECTED

## OPERATING BUDGET IMPACT

To Be Completed by Submitting Department and Reviewed by Budget

### SECTION A - FUND

GENERAL FUND

AIRPORT FUND

SPECIAL DISTRICTS FUND

### SECTION B - EXPENSES AND REVENUES

Total Current Year Expense \$ \_\_\_\_\_ -

Total Current Year Revenue \$ \_\_\_\_\_ -

Source of Funds (check one):  Current Appropriations  Transfer of Existing Appropriations

Additional Appropriations

Other (explain)

Identify Accounts: \_\_\_\_\_

Potential Related Operating Budget Expenses: Annual Amount \$ \_\_\_\_\_ -

Describe: None. Parcel is not connected to public sanitary sewer.

Potential Related Operating Budget Revenues: Annual Amount \$ \_\_\_\_\_ -

Describe: Parcel represents 0.0073% of the Full Equalized Value of the Saw Mill SSD

Anticipated Savings to County and/or Impact on Department Operations:

Current Year: \_\_\_\_\_

Next Four Years: \_\_\_\_\_

Prepared by: CJ Gelardo, P.E.

Title: Associate Engineer (Construction)


Department: Environmental Facilities

Date: June 23, 2022

*WJ*  
Reviewed By: Mark Medwid

Budget Director

Date: 7/29/2022



EMILY COSTANZA  
Town Clerk

EXTRACT OF THE MINUTES  
OF THE REGULAR MEETING  
OF THE TOWN BOARD  
TOWN OF MOUNT PLEASANT  
WESTCHESTER COUNTY, NY  
HELD FEBRUARY 22, 2022

REQUEST FOR REMOVAL FROM WESTCHESTER COUNTY SAW MILL SANITARY  
SEWER – Mr. & Mrs. KAMAL MOHIDEEN 625 CHAPPAQUA ROAD, CHAPPAQUA,  
NEW YORK, SECTION 91.17-1-6

RESOLUTION 114-22

Upon motion of Mr. Schulman, seconded by Mr. Sialiano and unanimously carried, it  
was

WHEREAS, certain property owners(s) within the County of Westchester Sewer  
District have requested removal of their property from the Westchester County Saw  
Mill Sanitary Sewer District because their property is not serviced by sanitary sewers  
and it is not anticipated that sanitary sewers will be construct in this area in the  
foreseeable future, and

WHEREAS, certain properties are similarly situated,

NOW THEREFORE IT IS RESOLVED: That the County Board of Legislators is  
requested to remove the following parcel and such other parcels as may be appropriate  
from the Westchester County Saw Mill Sanitary Sewer District.

<u>Name</u>	<u>Tax Map</u>	<u>Address</u>
Mr.& Mrs. Kamal Mohideen	91.17-1-6	625 Chappaqua Road Chappaqua, NY

EMILY COSTANZA  
TOWN CLERK  
TOWN OF MOUNT PLEASANT

COUNTY OF WESTCHESTER

DEPARTMENT OF ENVIRONMENTAL FACILITIES

June 23, 2022


FEASIBILITY REPORT  
IN THE MATTER OF

THE REMOVAL OF A CERTAIN PARCEL

IN THE

SAW MILL VALLEY SANITARY SEWER DISTRICT

TOWN OF MOUNT PLEASANT

  
\_\_\_\_\_  
VJL Vincent Kopicki, P.E.  
Commissioner  
Environmental Facilities

The Town of Mount Pleasant has petitioned that one (1) property currently included in the Saw Mill Valley Sanitary Sewer District be removed from the Saw Mill Valley Sewer District.

**A.** The identification of the property presently within the Saw Mill Sewer District and to be removed is contained on the attached Town Resolution of the Town of Mount Pleasant, Request for Removal from the Saw Mill Valley Sanitary Sewer District as prepared by the Mount Pleasant Town Clerk. The Town of Mount Pleasant is petitioning to remove said property from the Saw Mill Valley Sewer District. The property to be removed is known as 625 Chappaqua Road, Section 91.17, Block 1, Lot 6.

**B. EFFECT ON SEWER DISTRICT TAX RATE:**

Full Equalized Valuations, which are assessed values adjusted for equalization rates, form the basis on which the sewer district tax levies are apportioned by the County Board of Legislators. The following are the full equalized valuations in the 2022 levy pertinent to the subject parcels:

Full Value of Saw Mill District			
<u>CITIES/TOWNS</u>	<u>ASSESSED VALUES</u>	<u>EQ. PERCENT</u>	<u>FULL VALUE</u>
Greenburgh	\$10,078,128,479	100.00%	\$10,078,128,479
-Mt. Pleasant-			
All except-			
(Briarcliff Manor)	\$153,827,617	1.31%	\$11,742,566,183
Mt. Pleasant-			
Briarcliff Manor	\$ 2,683,687	1.31%	\$ 204,861,603
New Castle	\$284,722,412	19.38%	\$1,469,155,893
-Ossining-			All
Except			
(Briarcliff Manor)	\$114,782,400	100.00%	\$ 114,782,400
Ossining-			
Briarcliff Manor	\$978,054,493	100.00%	\$ 978,054,493
Yonkers	\$ 84,378,344	2.09%	\$4,037,241,340
TOTAL:			\$28,624,790,391
(TOWN OF MOUNT PLEASANT) Total Value Removed:			<u>(-2,087,786)</u>
TOTAL FULL VALUE OF DISTRICT AS AMENDED:			\$28,622,702,605*

\*Represents a 0.0073% decrease in the FEV of the District

C. Summary and Recommendations

The proposal to remove a certain parcel in the Saw Mill Valley Sanitary Sewer Districts is feasible because:

1. The proposed change was requested by the Town of Mount Pleasant.
2. The subject change requires no engineering modifications to the district facilities and there is no impact on the County facilities because this parcel was never connected to the sewerage system.
3. The subject change removes from ad valorem taxation a property that has not benefited and foreseeably will not benefit from connection to District facilities based on information received from the Town of Mount Pleasant.
4. The subject change frees reserve capacity at the District treatment plant for future enlargement of the District from surrounding areas without the capital costs of expanding treatment facilities.
5. The subject parcel once removed from the district will be required to petition the County to re-enter the district. The County is not obligated to reserve any capacity for this parcel once it has been removed.
6. The subject parcel was reviewed by the Westchester County Health Department.

FileName:FEAS\_625\_Chappaqua\_Road.docx

**RESOLUTION NO. 186 -2022**

**WHEREAS**, there is pending before this Honorable Board an Act to authorize the County to modify the Saw Mill Valley Sanitary Sewer District (the "District") by removing one (1) parcel of property in the Town of Mt. Pleasant, which parcel is not currently connected to the County sewer system; and

**WHEREAS**, this Honorable Board has determined that the proposed removal would constitute an action under Article 8 of the Environmental Conservation Law, known as the State Environmental Quality Review Act ("SEQR"); and

**WHEREAS**, pursuant to SEQR and its implementing regulations (6 NYCRR Part 617), this project is classified as an "Unlisted" action, which requires this Honorable Board to make a determination as to whether the proposed action will have a significant impact on the environment; and

**WHEREAS**, the County of Westchester is the only involved agency for this action and, therefore, is assuming the role of Lead Agency; and

**WHEREAS**, in accordance with SEQR and its implementing regulations, a Short Environmental Assessment Form has been prepared to assist this Honorable Board in its environmental assessment of this proposed action; and

**WHEREAS**, this Honorable Board has carefully considered the proposed action and has reviewed the attached Short Environmental Assessment Form and the criteria set forth in Section 617.7 of the implementing regulations and has identified the relevant areas of environmental concern, as described in the attached Short Environmental Assessment Form, to determine if this proposed action will have a significant adverse impact on the environment.

**NOW, THEREFORE**, be it resolved by the County Board of Legislators of the County of Westchester, State of New York, as follows:

**RESOLVED**, that based upon this Honorable Board's review of the Short Environmental Assessment Form and the reasons set forth therein, this Board finds that

there will be no significant adverse impact on the environment from the removal of the one (1) parcel of property from the Saw Mill Valley Sanitary Sewer District; and be it further

**RESOLVED**, the Clerk of the Board of Legislators is authorized and directed to sign the Determination of Significance in the Short Environmental Assessment Form, which is attached and made a part hereof, as responsible officer in Lead Agency; to issue this “Negative Declaration” on behalf of this Board in satisfaction of SEQRA; and to immediately transmit same to the Commissioner of Planning to be filed, published and made available pursuant to the requirements of Part 617 of 6 NYCRR; and be it further

**RESOLVED**, that this Resolution shall take effect immediately.

---

TO: Vincent Kopicki, P.E., Commissioner  
Department of Environmental Facilities

FROM: David S. Kvinge, AICP, RLA, CFM  
Assistant Commissioner



DATE: July 26, 2022

SUBJECT: **STATE ENVIRONMENTAL QUALITY REVIEW FOR MODIFICATION OF  
SAW MILL VALLEY SANITARY SEWER DISTRICT – REMOVAL  
625 CHAPPAQUA ROAD, TOWN OF MOUNT PLEASANT**

---

In response to your request for an environmental review of the above referenced action, the Planning Department has prepared the attached documentation.

The proposed removal of a parcel from the sewer district has been classified as an Unlisted action pursuant to the State Environmental Quality Review Act and its implementing regulations, 6 NYCRR Part 617 (SEQR). A Short Environmental Assessment Form has been prepared for consideration by the Board of Legislators.

Please contact me if you require any additional information regarding these documents.

DSK/cnm  
Att.

cc: Joan McDonald, Director of Operations  
Andrew Ferris, Chief of Staff  
Paula Friedman, Assistant to the County Executive  
Norma Drummond, Commissioner  
Jeffrey Goldman, Senior Assistant County Attorney  
Marian Pompa, Director of Maintenance  
C.J. Gelardo, Associate Engineer  
Claudia Maxwell, Associate Environmental Planner



# Short Environmental Assessment Form

## Part 1 - Project Information


### Instructions for Completing

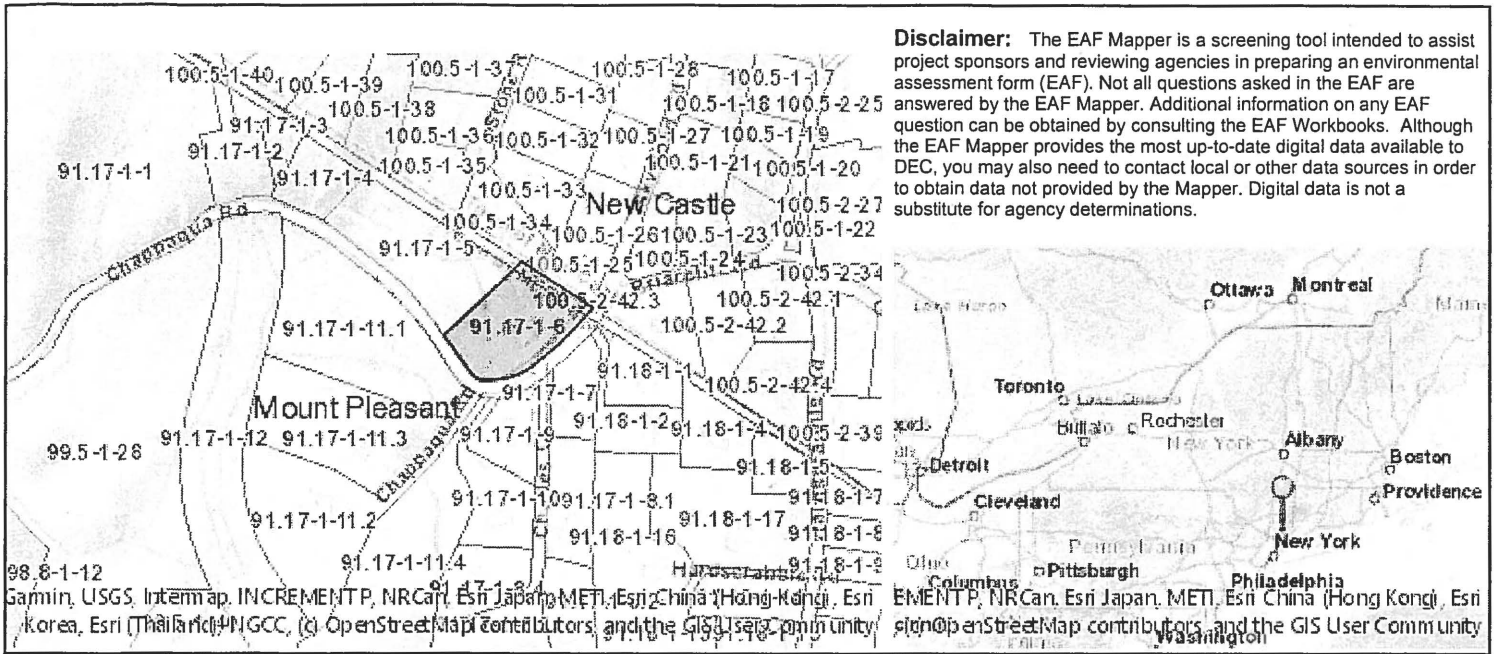
**Part 1 – Project Information.** The applicant or project sponsor is responsible for the completion of Part 1. Responses become part of the application for approval or funding, are subject to public review, and may be subject to further verification. Complete Part 1 based on information currently available. If additional research or investigation would be needed to fully respond to any item, please answer as thoroughly as possible based on current information.

Complete all items in Part 1. You may also provide any additional information which you believe will be needed by or useful to the lead agency; attach additional pages as necessary to supplement any item.

<b>Part 1 – Project and Sponsor Information</b>				
Name of Action or Project: Saw Mill Valley Sanitary Sewer District - Removal of One Parcel				
Project Location (describe, and attach a location map): 625 Chappaqua Road (Tax Map ID: 91.17-1-6), Chappaqua (Town of Mount Pleasant), Westchester County, New York				
Brief Description of Proposed Action: Removal of one parcel from the Saw Mill Valley Sanitary Sewer District. At the request of the property owners, the Town of Mount Pleasant has petitioned the County to remove the subject parcel from the County sewer district on the basis that the parcel is not serviced by sanitary sewers and the Town does not anticipate that sanitary sewers would be constructed in this area in the foreseeable future. The parcel is approximately 2.33 acres in size and is developed with a single-family residence. The residence is served by an on-site septic system. The proposed district modification will remove from ad valorem taxation, a property that has not, does not, nor is anticipated to receive district benefits.				
Name of Applicant or Sponsor: County of Westchester		Telephone: 914-995-4400 E-Mail: dsk2@westchestergov.com		
Address: 148 Martine Avenue				
City/PO: White Plains		State: NY	Zip Code: 10601	
1. Does the proposed action only involve the legislative adoption of a plan, local law, ordinance, administrative rule, or regulation? If Yes, attach a narrative description of the intent of the proposed action and the environmental resources that may be affected in the municipality and proceed to Part 2. If no, continue to question 2.			NO <input type="checkbox"/>	YES <input checked="" type="checkbox"/>
2. Does the proposed action require a permit, approval or funding from any other government Agency? If Yes, list agency(s) name and permit or approval:			NO <input type="checkbox"/>	YES <input type="checkbox"/>
3. a. Total acreage of the site of the proposed action? _____ acres b. Total acreage to be physically disturbed? _____ acres c. Total acreage (project site and any contiguous properties) owned or controlled by the applicant or project sponsor? _____ acres				
4. Check all land uses that occur on, are adjoining or near the proposed action:				
5. <input type="checkbox"/> Urban <input type="checkbox"/> Rural (non-agriculture) <input type="checkbox"/> Industrial <input type="checkbox"/> Commercial <input type="checkbox"/> Residential (suburban) <input type="checkbox"/> Forest <input type="checkbox"/> Agriculture <input type="checkbox"/> Aquatic <input type="checkbox"/> Other(Specify): <input type="checkbox"/> Parkland				

5. Is the proposed action, a. A permitted use under the zoning regulations? b. Consistent with the adopted comprehensive plan?	NO	YES	N/A
	<input type="checkbox"/>	<input type="checkbox"/>	<input type="checkbox"/>
	<input type="checkbox"/>	<input type="checkbox"/>	<input type="checkbox"/>
6. Is the proposed action consistent with the predominant character of the existing built or natural landscape?	NO	YES	
	<input type="checkbox"/>	<input type="checkbox"/>	
7. Is the site of the proposed action located in, or does it adjoin, a state listed Critical Environmental Area? If Yes, identify: _____	NO	YES	
	<input type="checkbox"/>	<input type="checkbox"/>	
8. a. Will the proposed action result in a substantial increase in traffic above present levels? b. Are public transportation services available at or near the site of the proposed action? c. Are any pedestrian accommodations or bicycle routes available on or near the site of the proposed action?	NO	YES	
	<input type="checkbox"/>	<input type="checkbox"/>	
	<input type="checkbox"/>	<input type="checkbox"/>	
9. Does the proposed action meet or exceed the state energy code requirements? If the proposed action will exceed requirements, describe design features and technologies: _____ _____	NO	YES	
	<input type="checkbox"/>	<input type="checkbox"/>	
10. Will the proposed action connect to an existing public/private water supply? If No, describe method for providing potable water: _____ _____	NO	YES	
	<input type="checkbox"/>	<input type="checkbox"/>	
11. Will the proposed action connect to existing wastewater utilities? If No, describe method for providing wastewater treatment: _____ _____	NO	YES	
	<input type="checkbox"/>	<input type="checkbox"/>	
12. a. Does the project site contain, or is it substantially contiguous to, a building, archaeological site, or district which is listed on the National or State Register of Historic Places, or that has been determined by the Commissioner of the NYS Office of Parks, Recreation and Historic Preservation to be eligible for listing on the State Register of Historic Places?  b. Is the project site, or any portion of it, located in or adjacent to an area designated as sensitive for archaeological sites on the NY State Historic Preservation Office (SHPO) archaeological site inventory?	NO	YES	
	<input type="checkbox"/>	<input type="checkbox"/>	
13. a. Does any portion of the site of the proposed action, or lands adjoining the proposed action, contain wetlands or other waterbodies regulated by a federal, state or local agency? b. Would the proposed action physically alter, or encroach into, any existing wetland or waterbody? If Yes, identify the wetland or waterbody and extent of alterations in square feet or acres: _____ _____ _____	NO	YES	
	<input type="checkbox"/>	<input type="checkbox"/>	
	<input type="checkbox"/>	<input type="checkbox"/>	

14. Identify the typical habitat types that occur on, or are likely to be found on the project site. Check all that apply:		
<input type="checkbox"/> Shoreline <input type="checkbox"/> Forest <input type="checkbox"/> Agricultural/grasslands <input type="checkbox"/> Early mid-successional <input type="checkbox"/> Wetland <input type="checkbox"/> Urban <input type="checkbox"/> Suburban		
15. Does the site of the proposed action contain any species of animal, or associated habitats, listed by the State or Federal government as threatened or endangered?	NO	YES
	<input type="checkbox"/>	<input type="checkbox"/>
16. Is the project site located in the 100-year flood plan?	NO	YES
	<input type="checkbox"/>	<input type="checkbox"/>
17. Will the proposed action create storm water discharge, either from point or non-point sources?	NO	YES
If Yes,	<input type="checkbox"/>	<input type="checkbox"/>
a. Will storm water discharges flow to adjacent properties?	<input type="checkbox"/>	<input type="checkbox"/>
b. Will storm water discharges be directed to established conveyance systems (runoff and storm drains)?	<input type="checkbox"/>	<input type="checkbox"/>
If Yes, briefly describe: _____ _____		
18. Does the proposed action include construction or other activities that would result in the impoundment of water or other liquids (e.g., retention pond, waste lagoon, dam)?	NO	YES
If Yes, explain the purpose and size of the impoundment: _____ _____	<input type="checkbox"/>	<input type="checkbox"/>
19. Has the site of the proposed action or an adjoining property been the location of an active or closed solid waste management facility?	NO	YES
If Yes, describe: _____ _____	<input type="checkbox"/>	<input type="checkbox"/>
20. Has the site of the proposed action or an adjoining property been the subject of remediation (ongoing or completed) for hazardous waste?	NO	YES
If Yes, describe: _____ _____	<input type="checkbox"/>	<input type="checkbox"/>
<b>I CERTIFY THAT THE INFORMATION PROVIDED ABOVE IS TRUE AND ACCURATE TO THE BEST OF MY KNOWLEDGE</b>  Applicant/sponsor/name: <u>County of Westchester</u> Date: <u>July 26, 2022</u>  Signature: <u></u> Title: <u>Assistant Commissioner</u>		



Part 1 / Question 7 [Critical Environmental Area]	No
Part 1 / Question 12a [National or State Register of Historic Places or State Eligible Sites]	No
Part 1 / Question 12b [Archeological Sites]	No
Part 1 / Question 13a [Wetlands or Other Regulated Waterbodies]	Yes - Digital mapping information on local and federal wetlands and waterbodies is known to be incomplete. Refer to EAF Workbook.
Part 1 / Question 15 [Threatened or Endangered Animal]	No
Part 1 / Question 16 [100 Year Flood Plain]	No
Part 1 / Question 20 [Remediation Site]	No

Project: Saw Mill SSD 625 Chappaqua MTP

Date: July 2022

## *Short Environmental Assessment Form*

### *Part 2 - Impact Assessment*

**Part 2 is to be completed by the Lead Agency.**

Answer all of the following questions in Part 2 using the information contained in Part 1 and other materials submitted by the project sponsor or otherwise available to the reviewer. When answering the questions the reviewer should be guided by the concept "Have my responses been reasonable considering the scale and context of the proposed action?"

	No, or small impact may occur	Moderate to large impact may occur
1. Will the proposed action create a material conflict with an adopted land use plan or zoning regulations?	<input checked="" type="checkbox"/>	<input type="checkbox"/>
2. Will the proposed action result in a change in the use or intensity of use of land?	<input checked="" type="checkbox"/>	<input type="checkbox"/>
3. Will the proposed action impair the character or quality of the existing community?	<input checked="" type="checkbox"/>	<input type="checkbox"/>
4. Will the proposed action have an impact on the environmental characteristics that caused the establishment of a Critical Environmental Area (CEA)?	<input checked="" type="checkbox"/>	<input type="checkbox"/>
5. Will the proposed action result in an adverse change in the existing level of traffic or affect existing infrastructure for mass transit, biking or walkway?	<input checked="" type="checkbox"/>	<input type="checkbox"/>
6. Will the proposed action cause an increase in the use of energy and it fails to incorporate reasonably available energy conservation or renewable energy opportunities?	<input checked="" type="checkbox"/>	<input type="checkbox"/>
7. Will the proposed action impact existing:	<input checked="" type="checkbox"/>	<input type="checkbox"/>
a. public / private water supplies?	<input checked="" type="checkbox"/>	<input type="checkbox"/>
b. public / private wastewater treatment utilities?	<input checked="" type="checkbox"/>	<input type="checkbox"/>
8. Will the proposed action impair the character or quality of important historic, archaeological, architectural or aesthetic resources?	<input checked="" type="checkbox"/>	<input type="checkbox"/>
9. Will the proposed action result in an adverse change to natural resources (e.g., wetlands, waterbodies, groundwater, air quality, flora and fauna)?	<input checked="" type="checkbox"/>	<input type="checkbox"/>
10. Will the proposed action result in an increase in the potential for erosion, flooding or drainage problems?	<input checked="" type="checkbox"/>	<input type="checkbox"/>
11. Will the proposed action create a hazard to environmental resources or human health?	<input checked="" type="checkbox"/>	<input type="checkbox"/>

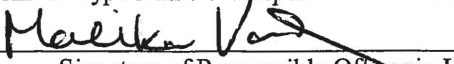
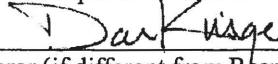
Project: Saw Mill SSD 625 Chappaqua MTP

Date: July 2022

### Short Environmental Assessment Form Part 3 Determination of Significance

For every question in Part 2 that was answered "moderate to large impact may occur", or if there is a need to explain why a particular element of the proposed action may or will not result in a significant adverse environmental impact, please complete Part 3. Part 3 should, in sufficient detail, identify the impact, including any measures or design elements that have been included by the project sponsor to avoid or reduce impacts. Part 3 should also explain how the lead agency determined that the impact may or will not be significant. Each potential impact should be assessed considering its setting, probability of occurring, duration, irreversibility, geographic scope and magnitude. Also consider the potential for short-term, long-term and cumulative impacts.

The proposed action involves an act by the County Board of Legislators in order to modify a County-established sewer district, which is similar in nature to "the legislative adoption of a plan" in that there are no direct impacts to the environment because the action does not involve physical changes. The proposed action would remove from a district property that is not receiving nor is anticipated to receive district services. The parcel is already developed with a large residence that is served by a functioning on-site septic system. The Health Department has no record of septic problems or failures occurring at this site within the past five years, which may otherwise warrant inclusion in the district. The property is located in the Town's R-40 One Family Residential zoning district. At 2.33 acres, only one new residence may be developed under the present zoning, although unlikely due to the layout of the existing residential development which boasts a 6,000+ square-foot home. As such, no new development is anticipated that would warrant a sewer connection. The nearest local sewer is located over 1,000 feet away. The Town does not have any plans to extend its local sewer lines to serve this/these property. Since the property was never connected to the sewer system, its removal from the district will have no physical impact on the County's sewer infrastructure.

<input type="checkbox"/> Check this box if you have determined, based on the information and analysis above, and any supporting documentation, that the proposed action may result in one or more potentially large or significant adverse impacts and an environmental impact statement is required.	
<input checked="" type="checkbox"/> Check this box if you have determined, based on the information and analysis above, and any supporting documentation, that the proposed action will not result in any significant adverse environmental impacts.	
County of Westchester <hr/> Name of Lead Agency	10/18/2022 <hr/> Date
Malika Vanderberg <hr/> Print or Type Name of Responsible Officer in Lead Agency	Clerk and Chief Administrator of the Board of Legislators <hr/> Title of Responsible Officer
 <hr/> Signature of Responsible Officer in Lead Agency	 <hr/> Signature of Preparer (if different from Responsible Officer)

**ACT NO. 138 – 2022**

**AN ACT to Modify the Saw Mill Valley Sanitary Sewer District by the Removal of One (1) Parcel of Property located in the Town of Mt. Pleasant.**

BE IT ENACTED by the County Board of Legislators of the County of Westchester as follows:

Section 1. The property located in the Town of Mt. Pleasant, more particularly described as 625 Chappaqua Road, Section 91.17, Block 1, Lot 6 (the “Parcel”), is hereby removed from the Saw Mill Valley Sanitary Sewer District (the “District”).

Section 2. The Parcel is to be forgiven its obligation for future debt service requirement and is to relinquish its equity in existing sewage facilities in the District, and in return the District is relieved of its responsibility to provide sanitary sewer service and sewerage facilities to the Parcel.

Section 3. This Act, and the assessment area of the District as so altered, changed, modified, reduced and/or enlarged hereby, shall become effective immediately and the assessment rolls filed after the next taxable status date shall show County sewer district assessments and taxes on the basis of such revised District, and taxes levied on such roles shall be based thereon, but any sewer district tax or assessment levied on any valid assessment rolls in effect prior to the next taxable status date, on any parcel affected by the revisions made by this Act shall continue valid as such or as a tax lien, until paid and the amount paid shall be credited to the sewer district in which such parcels were assessed on the roll on which said tax is levied.

Section 4. The County Executive or his authorized designee be and hereby is authorized and empowered to execute instruments and to take any and all action necessary and appropriate to accomplish the purposes hereof.

Section 5. This Act shall take effect immediately.

STATE OF NEW YORK            )  
  ) ss.  
COUNTY OF WESTCHESTER    )

I HEREBY CERTIFY that I have compared the foregoing Resolution No. 186 - 2022, and Act No. 138 - 2022, with the originals on file in my office, and that the same are correct transcripts therefrom, and of the whole, of said original Resolution, and Act, which were duly adopted by the Westchester County Board of Legislators, of the County of Westchester on October 17, 2022, and approved by the County Executive on October 18, 2022.

IN WITNESS WHEREOF, I have hereunto set my hand and affixed the Corporate Seal of said County Board of Legislators on this 19<sup>th</sup> day of October, 2022.

*Malika Vanderberg*  
\_\_\_\_\_

The Clerk of the Westchester County  
Board of Legislators

County of Westchester, New York

